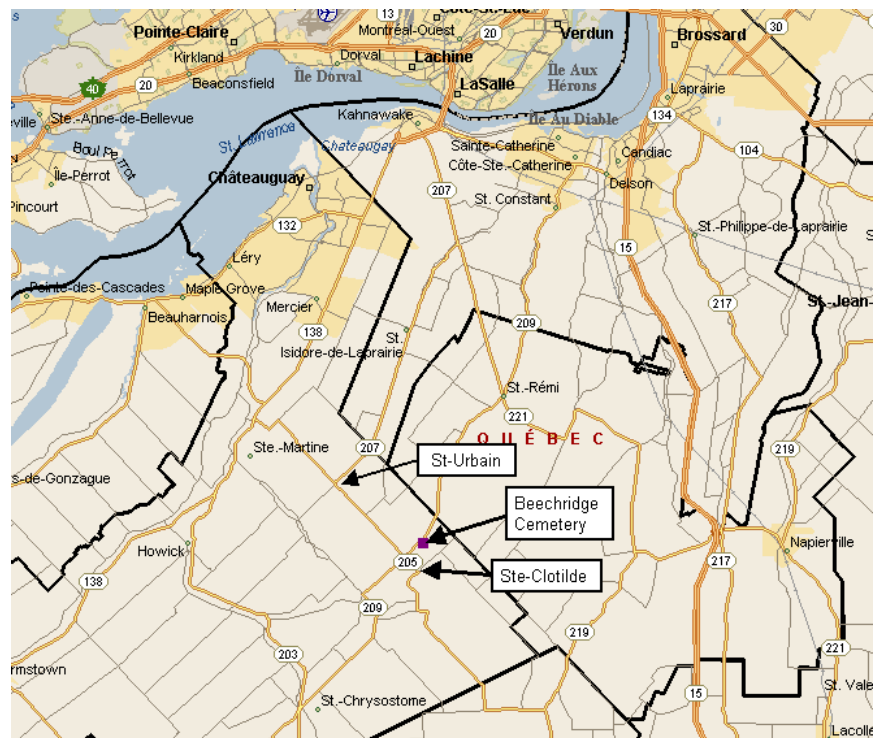




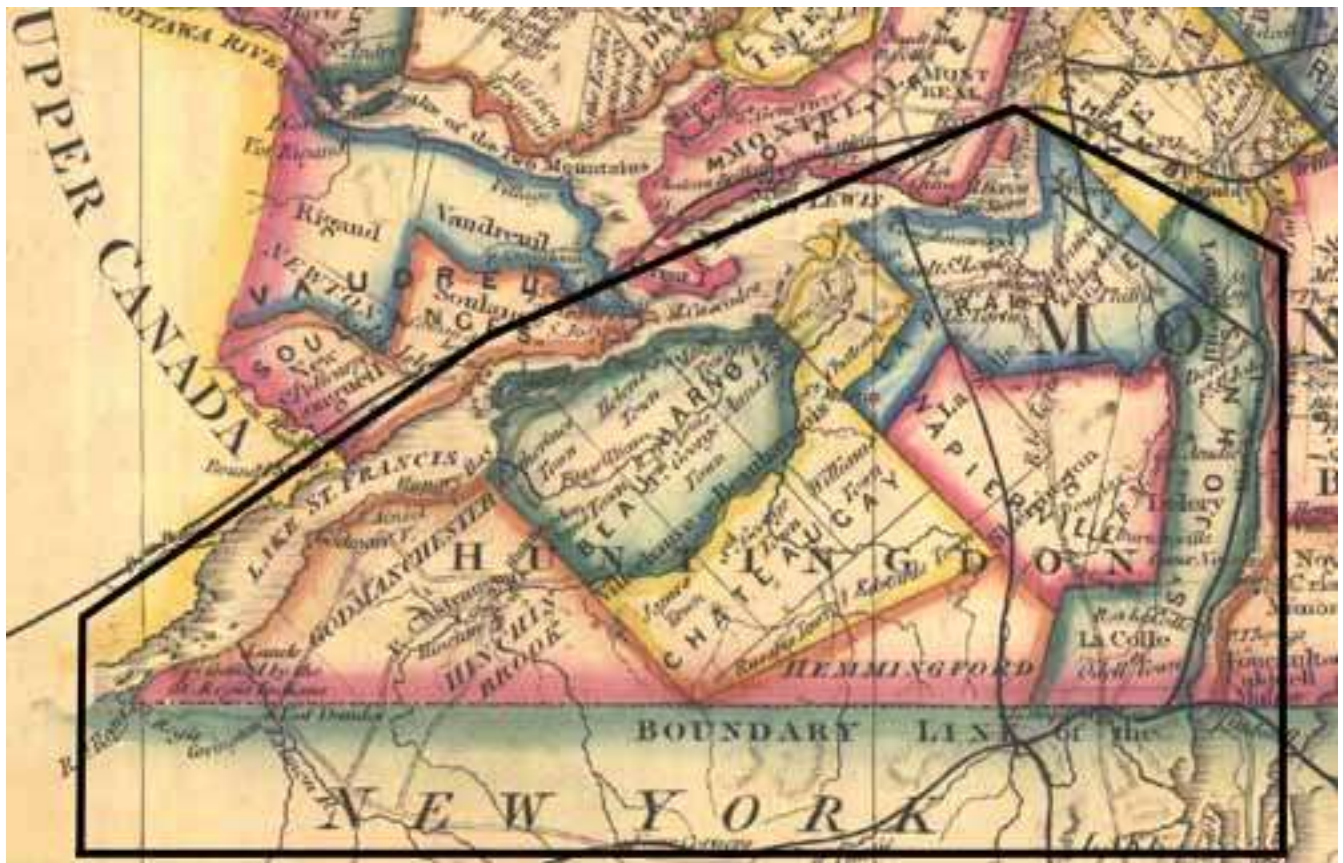
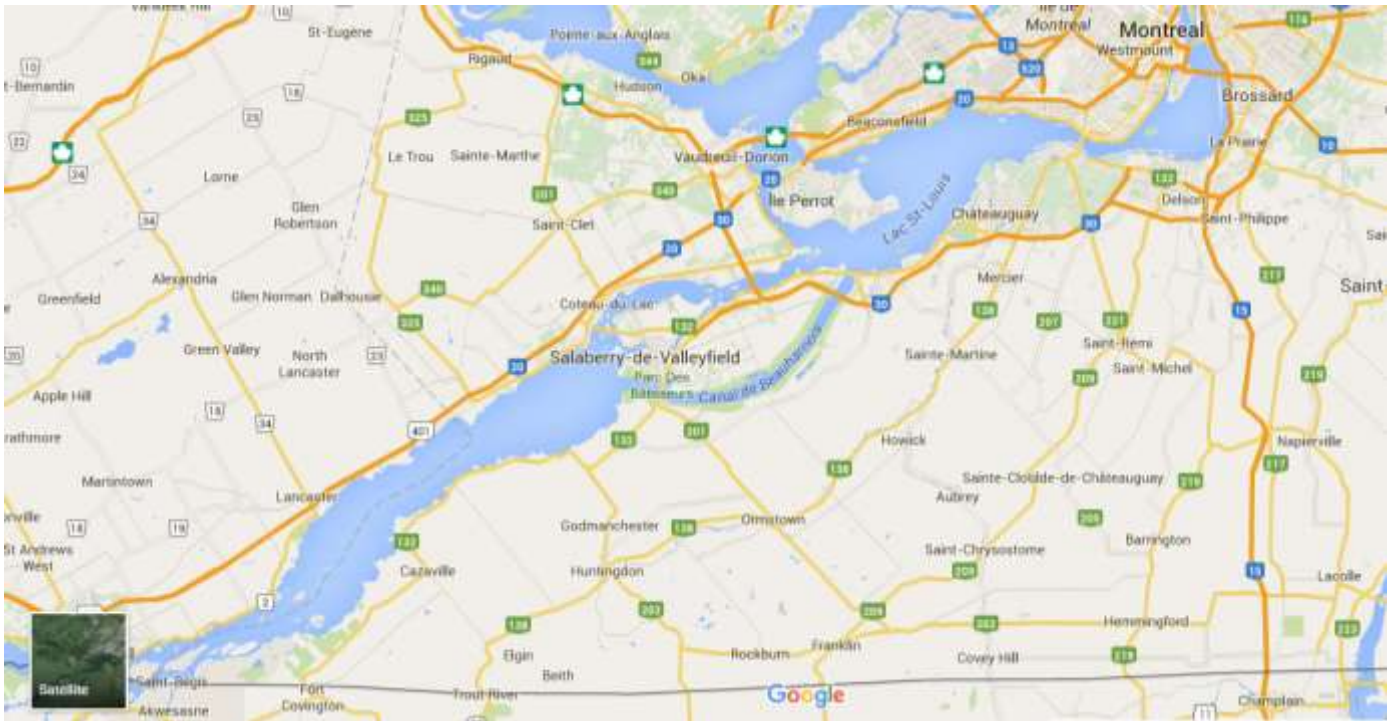


## Beechridge Presbyterian Church

Seigneurie de Beauharnois Now known as Saint Clothilde.







Southwestern Quebec County Map

## Table of Contents

Beechridge Presbyterian Church .....	2
Southwestern Quebec County Map .....	3
Protestant Churches .....	13
Beauharnois - Chateauguay - Huntingdon - Napierville - Soulanges - Vaudreuil .....	13
Those who served .....	14
Primary sources .....	16
Regional Counties .....	16
Acadie County .....	16
Beauharnois County .....	17
Bedford County .....	17
Bedford Judicial District .....	17
Buckinghamshire .....	17
Chambly County .....	18
Chateauguay County .....	18
Huntingdon County .....	18
Iberville County .....	19
District of Iberville .....	19
Kent County .....	19
Laprairie County .....	19
Napierville County .....	19
Richelieu County .....	20
Soulanges-Vaudreuil Counties .....	20
Surrey Township .....	20
Vaudreuil County .....	20

Where they resided .....	20
Abbott Farm - Huntingdon.....	20
Akwesasne - Huntingdon .....	20
Alexander's Corners - Huntingdon .....	21
Allan's Corners - Chateauguay .....	21
Anderson's Corners - Huntingdon.....	21
Annfield - Beauharnois .....	21
Athelstan - Huntingdon.....	21
Aubrey's Corners - Huntingdon.....	22
Australia Concession - Chateauguay .....	22
Babyville - Napierville .....	23
Bangall - Napierville .....	23
Barrington - Huntingdon .....	23
Bean River - Chateauguay .....	23
Beauharnois Village - Beauharnois .....	23
Beauharnois - Salaberry - Beauharnois .....	24
Beaver Settlement - Huntingdon .....	24
Beech Ridge (Beechridge) - Chateauguay .....	25
Beith - Huntingdon.....	25
Bellerive - Beauharnois .....	25
Biggar Settlement - Huntingdon .....	26
Blackburn's Corners - Chateauguay .....	26
Black Ridge - Huntingdon.....	26
Bogtown (Bogton) - Huntingdon.....	26
Bowron Village - Huntingdon .....	26
Boyd's Settlement - Huntingdon.....	26
Bridgetown - Huntingdon .....	26
Brooklet - Huntingdon .....	27
Brownlee - Huntingdon.....	27
Brown Village - Chateauguay .....	27
Brownville - Chateauguay .....	27
Brysonville - Chateauguay.....	27

Buck's Mills - Huntingdon .....	27
Cairnside - Chateauguay .....	27
California Concession - Huntingdon .....	28
Cameron's Corners - Chateauguay .....	28
Cantwell - Huntingdon .....	28
Catherinestown - Catherine's Town - Beauharnois .....	28
Caughnawaga - Laprairie .....	28
Cavagnal (Cavagnol) - Vaudreuil .....	28
Cazaville Corners - Huntingdon .....	28
Cedars - Soulanges .....	28
Chateauguay - Chateauguay .....	29
Chateauguay Basin - Chateauguay .....	30
Chateauguay Centre - Chateauguay .....	30
Chateauguay Heights - Chateauguay .....	30
Chateauguay Valley - Chateauguay .....	30
Chicago Concession - Chateauguay .....	30
Christieville - Sherrington - Napierville .....	31
Clellan's Corners (Clellan) - Huntingdon .....	31
Clyde's Corners - Huntingdon .....	31
Coffey's Corner - Huntingdon .....	31
Como - Vaudreuil .....	31
Connaught Settlement - Huntingdon .....	32
Cook's Lines - Huntingdon .....	32
Côte St-Charles - Soulanges .....	32
Les Côteaux - Côteau du Lac - Côteau Landing - Côte St-Charles - Côte St-George - Côte St-Louis - Soulanges .....	32
Côteau Station - Soulanges .....	33
Côte St. George - Soulanges .....	34
Covey Hill Corners - Huntingdon .....	34
Cowan - Huntingdon .....	35
Craig's Concession - Chateauguay .....	35
Curran's Corner - Huntingdon .....	35
Dalhousie Settlement - Soulanges .....	35
Dalhousie Mills - Station - Soulanges .....	36

De Léry Township - Chateauguay .....	36
Delmont - Huntingdon .....	36
Denham's Corners - Huntingdon.....	36
Dewittville - Huntingdon .....	36
Dorea - Huntingdon .....	37
Dorion - Vaudreuil.....	37
Douglasburg - Napierville.....	37
Dundee - Huntingdon .....	37
Dundee Centre - Huntingdon .....	38
Dundee Township - Huntingdon .....	38
Dundee Village - Huntingdon .....	39
Dunn's Mills - Laprairie .....	39
Durham Village - Chateauguay.....	39
East Concession - Chateauguay.....	39
East Hemmingford - Chateauguay .....	40
Edwardtown - Napierville .....	40
Elgin Road - Huntingdon .....	40
Elgin Square - Huntingdon .....	40
Elgin Township - Huntingdon .....	40
Ellerton Settlement - Huntingdon.....	41
Ellice's Mills - Huntingdon .....	41
Ellicetown - Beauharnois .....	42
English River Concession - Chateauguay .....	42
English River Settlement - Huntingdon .....	42
English River Village - Chateauguay .....	42
Fitzwilliam - Beauharnois .....	43
Fort Covington - Northern New York .....	43
Fourth Concession (Godmanchester) - Huntingdon.....	43
Four Corners - Huntingdon .....	43
Franklin Centre (Center) - Huntingdon .....	43
Franklin Township - Huntingdon .....	45
Fraser's Point - Huntingdon .....	45
Frontier - Huntingdon .....	45

Garland - Chateauguay .....	45
Georgetown - Chateauguay .....	45
Georgetown Concession - Chateauguay .....	46
Geraldine - Huntingdon .....	46
Glenelm - Huntingdon.....	46
Godmanchester - Huntingdon .....	46
Godmanchester Township - Huntingdon .....	47
Godmanchester Village - Huntingdon .....	47
Gore - Huntingdon .....	47
Grove Hill - Huntingdon .....	48
Hallerton (Hemmingford) - Huntingdon.....	48
Hardwood Ridge - Huntingdon .....	48
Harper's Corners - New York State Border.....	48
Hatton - Huntingdon .....	48
Haut Richelieu - Upper Richelieu at the Vermont Border .....	48
Havelock - Huntingdon .....	48
Havelock Corners - Huntingdon .....	49
Havelock Township - Huntingdon .....	49
Hawk's Village - Chateauguay .....	49
Helena - Huntingdon.....	50
Helenstown - Beauharnois.....	50
Hemmingford - Huntingdon.....	50
Hemmingford Corners - Huntingdon .....	54
Hemmingford Township - Huntingdon .....	54
Hemmingford Village (Scriver's Corners) - Huntingdon .....	54
Hemmingford West - Huntingdon.....	55
Hendersonville - Huntingdon .....	55
Henrysburg - New York State Border .....	55
Herdman - Huntingdon .....	55
Highland Ridge - Huntingdon .....	56
Hillside - Chateauguay .....	56
Hinchinbrook Village - Huntingdon .....	56
Hinchinbrooke Township - Huntingdon .....	57



Hinchingbrooke - Huntingdon.....	58
Hogsback Ridge - Huntingdon.....	58
Holbrook's Corners - Huntingdon .....	58
Holton - Chateauguay .....	58
Hope's Corners - Chateauguay.....	58
Houston Farm - Chateauguay .....	59
Howick - Chateauguay .....	59
Howick Village - Chateauguay.....	60
Hudson - Vaudreuil .....	60
Hudson Heights - Vaudreuil .....	61
Hungry Bay - Soulanges .....	62
Huntingdon - Huntingdon .....	62
Irish Concession - Huntingdon .....	64
Irish Ridge - Huntingdon .....	65
Isle of Skye - Huntingdon .....	65
Jamestown - Huntingdon .....	65
Jamestown Concession - Huntingdon .....	65
Johnson's Corners - Huntingdon .....	66
Jordan - Huntingdon .....	66
Kelso - Huntingdon .....	66
Kelvingrove - Huntingdon .....	66
Kensington - Huntingdon .....	66
Kilbain Corners Ridge - Huntingdon .....	67
King Settlement - Huntingdon .....	67
Kirkfield - Chateauguay .....	67
Lacolle - New York State Border .....	67
LaGuerre Village - Huntingdon.....	67
Laird Settlement - Huntingdon .....	68
La Salle (de) - Chateauguay .....	68
Léry (de) - New York State Border .....	68
Léry - Chateauguay .....	68
Little Jamestown - Huntingdon .....	69
Lower Ormstown Concession - Chateauguay.....	69

Lower Tullochgorum - Chateauguay .....	69
Lower Village - Chateauguay.....	69
Mannagh's Corners - Huntingdon .....	69
Manningville - Huntingdon .....	69
Maple Grove - Beauharnois .....	69
Maplemore - Huntingdon .....	70
Maritana - Huntingdon .....	70
Maybank - Huntingdon .....	70
McGill's Corners - Chateauguay .....	70
McNaughton - Huntingdon .....	70
Muir - Huntingdon .....	70
Munro Settlement - Huntingdon .....	70
Napierville - St. Rémi - Napierville .....	70
Nesbitt Mills - Huntingdon.....	71
New Erin - Huntingdon .....	71
New Ireland - Huntingdon.....	71
Newton - Vaudreuil.....	71
North Georgetown - Chateauguay.....	71
Norton Creek - Chateauguay.....	72
Noyan Township - New York State Border .....	72
Odelletown - New York State Border .....	72
O'Neill Settlement - Huntingdon.....	72
Ormstown Village - Chateauguay.....	73
Outardes Concession - Huntingdon .....	75
Perry's Corners - Huntingdon.....	75
Pleasant Valley - New York State Border .....	75
Pointe Cavagnal - Vaudreuil .....	76
Pointe Fortune (Point Fortune) - Vaudreuil .....	76
Point Cavagnal - Vaudreuil.....	76
Port Lewis - Huntingdon .....	76
Powerscourt - Huntingdon.....	77
Rankin - Huntingdon .....	77
Rennie's - Huntingdon .....	77

Rigaud - Vaudreuil.....	78
Riverfield - Chateauguay.....	78
Rivière Beaudette - Soulanges .....	79
Robson Settlement - Huntingdon .....	79
Rockburn - Huntingdon.....	79
Roxham - Huntingdon .....	79
Russelltown & Russelltown Flats - Chateauguay.....	80
Russelltown Settlement - Chateauguay .....	81
Rutherford's - Chateauguay .....	81
Salaberry - Beauharnois.....	81
Salmon River Village - Huntingdon.....	81
Sault-St-Louis - Chateauguay .....	82
Scotch Ridge - Huntingdon.....	82
Scotch Settlement - Huntingdon.....	82
Schryer's Corners - Huntingdon .....	82
Scotch Concession - Chateauguay.....	82
Scotch Settlement - Chateauguay .....	82
Scriver's Corners (Hemmingford Village) - Huntingdon .....	82
Sherrington - Napierville.....	83
Soulanges - Soulanges.....	83
South Durham - Chateauguay .....	84
South Georgetown - Chateauguay .....	84
South Hinchinbrook - Huntingdon .....	84
Southwest Concession - Chateauguay .....	84
Sparrow Settlement - Huntingdon .....	84
Stacey's Corners - Huntingdon.....	84
Stafford - Huntingdon .....	85
Starnes Settlement - Huntingdon .....	85
Stewart's Corners - Huntingdon.....	85
Stockwell - Huntingdon.....	85
St-Chrysostome - Chateauguay.....	85
St. George Parish - Napierville .....	86
St. James Parish - Napierville .....	86

St-Lazare - Vaudreuil .....	86
St-Louis de Gonzague - Beauharnois.....	86
St. Michael's - Huntingdon .....	86
St. Normand Parish - Napierville .....	87
St. Regis - Huntingdon.....	87
St. Rémi - Napierville.....	87
St. Thomas Parish - Napierville .....	87
Ste-Clothilde - Chateauguay .....	87
Sweet Settlement - Huntingdon .....	88
Tatehurst - Chateauguay.....	88
The Irish Concession - Chateauguay .....	88
Teafield Road - Huntingdon .....	88
Thwaite - Napierville .....	88
Townscroft - Huntingdon .....	88
Trout River - Huntingdon .....	88
Tullochgorum (Lower) - Chateauguay .....	89
Ulchen - Huntingdon.....	89
Upper Tullochgorum - Chateauguay .....	89
Upper Village - Chateauguay.....	89
Valleyfield - Beauharnois .....	89
Vaudreuil - Vaudreuil .....	90
Vendôme - Beauharnois .....	90
Vicars - Huntingdon .....	91
Victoria Settlement - Huntingdon .....	91
West Hemmingford - Huntingdon.....	91
Williamstown - Chateauguay .....	91
Woodlands - Chateauguay .....	91
Wylie's Farm - Wylie's Creek - Chateauguay .....	91
Yankee Ridge - Huntingdon.....	91
Repositories.....	91
Repositories In Montréal and Ontario .....	92
Genealogical Societies .....	92

Archives nationales du Québec .....	92
Church Archives .....	93
Regional Genealogists:.....	93
Contributors of source material.....	94

## **Protestant Churches**

### **Beauharnois - Chateauguay - Huntingdon - Napierville - Soulanges - Vaudreuil**

It is related that Donald Rankin who came from Glencoe and settled near Cazaville in 1822 had seven sons and as they marched down the gangplank from their ship in Québec, the oldest 19, the youngest 5 and all in kilts, the Captain said to their mother, "That is the best sight I have seen for many a year, these are the right kind of boys for the backwoods"

Author: **Robert Sellar**

**History of the County of Huntingdon and the Seigniories of Chateauguay and Beauharnois**

There were no nearby missions to serve the scattered Americans and Loyalists who pioneered on Hemmingford lots in the years surrounding the War of 1812. To the east though, in the Upper Richelieu River Valley and along Missisquoi Bay on Lake Champlain, settlements had been progressing since the 1780s. It was in these early settlements where Anglican missions and their clergymen served the families of many of Hemmingford's first landowners. Indeed some of the first missionaries to visit Hemmingford came from stations in the Eastern Townships. In the early 1820's when fresh immigrants began to cluster west of the Richelieu they were called upon by these travelling clergymen. One such minister was the Right Reverend Charles James Stewart, who came from England in 1807 to serve at remote missions in Phillipsburg and St. Armand at Missisquoi Bay.

**Presbyterian Archives Toronto**

**#CONG-256 (1834-1987) #CONG-296 (1834-1987)**

Author: **Mickey Maynard**

The beginning of settlement in the district served by Georgetown Church (Church of Scotland), may be said to date from about the year 1800. The first settlers were for the most part, New Englanders, although from the outset the Scotch were in evidence. Gradually they increased in numbers until they became the predominating element. The war of 1812-14 resulted in the removal of the Americans with few exceptions. Their places being taken by fresh arrivals from the Old Lands; so that, thereafter, the community assumed a decidedly Scottish aspect. For some years settlement was confined largely to the Chateauguay River, and at first, chiefly to the North Bank. The year 1821 witnessed the setting in of a strong tide of immigration. The first religious services held in the community of which we have record, were conducted by an Itinerant American Preacher named Rodgers. This was before the war referred to. The first minister of Georgetown Church was Revd. Alexander McWattie, who was born in Bonhill, Dumbartonshire, Scotland

Author: **Reverend Dr. George Whillans**

## Those who served

in Beauharnois, Chateauguay, Huntingdon, Napierville, Soulanges, Vaudreuil Counties plus those in the towns of Burke (New York State), Champlain (New York State), Chateauguay (New York State), Chazy (New York State), Clarenceville (Québec), Constable (New York State), Fort Covington (New York State), L'Orignal (Ontario), Malone (New York State), Massena (New York State), Mooers (New York State), Plattsburgh (New York State), Rouses Point (New York State), Sherrington (Québec), St. Andrew's (Québec), St. Johns (Québec), Trout River (New York State), Waddington (New York State), West Chazy (New York State) - All of the above were closely associated with the families of South Western Quebec: Revs. Aaron Joseph Abbott, William Abbott, R. Acton, J. Allan, J.A. Allen, J.A. Allen, George Anderson, James D. Anderson, Donald Andrews, H. Andrews, Edward Archibald, George Archibald, Andrew Armstrong, David Armstrong, G.D. Armstrong, John Armsrong, W. Arnold, Peter Asbil, R.G. Ascah, Charles W. Devereux Baldwin, R.L.T. Ballantyne, C. Bancroft, H. Bancroft, G. Bannerman, Isaac Barber, Alfred Bareham, Rev. Mr. Barney, L.O. Baron, Joanne Barr, John Bate, Hector Beach, Robert S. Beal, F.R. Beale, John McLeary Beaton, W. James M. Beattie, T.W.F. Beattie, C.J. Beckley, Rev. Mr. Beecham, R. Clarence Belbin, Stanley Belbin, Ritchie Bell, Rev. Mr. Bellew, Rev. Mr. Belson, Alfred Belton, Thomas Edward Bennett, J. Berlis, Thomas Best, John Bethume, George Beynon, William M. Black, Henry Bland, Thomas H. Bole, William Bennett Bond, Harold Boomhower, James Booth, John Borland, William P. Boshart, John Bowles, Rev. Mr. Bowron, S.J. Boyce, James Boyd, Richard Bradford, Joseph Braithwaite, William Brethour, James Brock, David Brown, G.L. Brown, Harry Brown, P. Brown, Robert Brown, Samuel Gorley Brown, William D. Brown, W.H. Brown, Rev. Dr. Buckley, Frederick Burt, James R. Burt, William Burt, G.G. Burton, George Butcher, G.H. Butler, Harley Bye, W. Byers, A.B. Caldwell, A. Cameron, Reuben Calvert A. Campbell, D.J. Campbell, Robert Campbell, Thomas Campbell, Ezekiel Canfield, James Carmichael, Oliver Carmichael, R. Wilson Carr, Thomas Carson, E.M. Carter, George Case, William Case, Archibald Casselman, Linda Faith Chalk, Owen Channon, William Chantler, D.L. Chatreau, George F. Chipperfield,

Elijah Chichester, Russell Christie, David Clappison, Laban Clark, W.C. Clark, H.C. Clarke, Richard Clarke, Major Clifton, J.W. Clipsham, Samuel Cochran, William Cochran, J. Cochrane, H. Coffin, James Coleman, Charles Collin, Archibald Colquhoun, Lewis Conley, John Cook, Reid Cook, Charles F. Coombs, Robert Cooney, James Cooper, C.C. Cotton, George Coull, P. Coulthurst, Rosemary Cowan, A. Cowley, D.J. Craig, William Craig, Edward W. Crane, W.J. Crothers, Edmond Culliman, W.F. Currie, John Danskin, Thomas Danskin, H.F. Darnell, W.J. Dart, John C. Davidson, John D. Davidson, J.W. Davidson, William Davies, George H. H. Davis, John Davis, William Dawes, Ernest E. Dawson, William Day, Carl C. Dean, C.S. Deepprose, R.N. Defore, Carol Delisle, F. Delong, Joseph de Moulpied, Rev. Mr. Deni, Bruce Dennis, J.W. Dennis, John de Putron, J.A. Devine, Edward H. Dewart, Keith Dickerson, R.W. Dickie, J.H. Dixon, Rev. Mr. Dobie, F.S. Dobson, Gerald Doran, Rev. Mr. Dory, Charles Doudiet, John Douglas, John C. Downey, E. Doyle, A. Drennan, D.R. Drummond, Edward Duvernet, William Townsend Early, Glenn Eason, Henry Eason, John S. Eavans, J.J. Edmunston, Rev. Mr. Emms, L.M. England, David C. Estey, John Evans, Walter Farquarson, Gloria Fauser, Robert G. Feek, James Fettes, Gordon Frederick Ficko, J.M. Fletcher, Ephraim W. Florence, Rev. Mr. Foote, Charles Forest, John Fowkes, W.J. Fowler, W.R. Fraser, John G. Fulcher, Francis Fulford, James Fulton, F.A. Fyles, Charles Gage, G.H. Gagnon, Alexander Gale, J.H. Gardner, J.C. Garrett, John Garvin, Philip B. Gaudine, James Gibb, Rev. Mr. Gibson Sr., Rev. Mr. Gibson Jr, Frank Gilmore, Harlow Godard, Henry Gomery, David Gordon, J.A. Gordon, S. Gorley-Brown, Herbert Gould, R. Graham, James M. Grant, James Greener (Greiner), Paul Hacker, C.F.L. Haensl, A.E. Hagar, Thomas Haig, Isaac Hall, J.B. Hall, Thomas Aitken Halsam, C.F. Halsey, David Hardie, C.A.



Hardy, Edward Harris, William M. Harvard, Rev. Mr. Harvey, James Hastie, W.S. Hatcher, Christopher Haughton, William Hawthorne, Henry Hazard, Elijah Hedding, W. Bertal Heeney, Hartman Henderson, James Henderson, William C. Henderson, William T. Hewitt, J. Edgar Hill, J.W. Hinchcliffe, Barnabas Hitchcock, Jonathan Hodgson, Reginald Hollis, Svend Holm, John Holmes, William Holmes, Wally Hong, Barnabas Hotchkiss, Eratus S. Howard, W.A. Howard, W.M. Howard, J.W. Howes, William Howitt, Rev. Mr. Hudd, James I. Hughes, S.J. Hughes, Francis Hunt, Silas Huntingdon, R.F. Hutchings, Andrew F. Hutchison, Patrick H. Hutchison, Charles Inglis, Elwood C. James, William S. Jamieson, C.E. Jeakins, J.B. Jeakins, Thomas B. Jeakins, T. Bentley Jenkins, A. Johnson, Rev. Mr. Johnson, William R. Johnston, W. Jones, Rev. Mr. Judd, David Kennnedy, William Kerr, John Kiernon, Rev. Joseph Kilburn, Joseph Kilgour, J.E. King, Rev. Mr. Kingsford, Albert Kneelands, James Knowlan, Thomas Knowles, Joshua Kochenthal, Henry Krupp, Isaac Henry Lackey, J.A. Lackey, Calvin Lang, Gavin Lang, Matthew Lang, Dollard, V. Larivière, Isaac Law, Elwood Lawson, Archibald Lee, H.S. Lee, James Lee, John Leeds, P.L. Leger, Arthur Leggett, Francis G. Lett, W.P.R. Lewis, John Lindsay, Horace Lindsay, Norman Lindsay, Ian Martin Liversuch, P. Stratton Livingston, H.E. Livingstone, Samuel J. Livingstone, James E. Lloyd, J.H. Lockey, John Lockwood, Thomas Logan, H.O. Loiselle, R. Lonsdell, Joseph Loverin, Rev. Mr. Loviss, Henry Lowenberger, John Lowrey, Allan Lynk, J.M. McAlister, D.J. MacDonald, A. Ross MacKay, Charles M. Mackeracher, John Brown MacLean, Randolph MacLean, Alex K. MacLeod, Clair MacLeod, Merrill J. MacLeod, Thomas MacPherson, Hubert P. Maitland, S.G. Mansley, J. Marlin, Peter Mason, William Masson, John D. Matheson, Samuel E. Maudsley, Kenneth McLaughlin, James Alfleck Fraser McBain, J.S. McBride, Alfred McCane, P.D. McArthur, J.J. McCaskill, S.F. McCusker, A. McDonald, Ronald McDonald, W. McDonald, D. McEachern, Robert J. McFarlane, Rev. Mr. McGowan, John McGurrin, Clifton J. McKay, Roderick McKay, J. McKeown, Robert McLean, J.A. McLeod, George McMichen, Samuel McMorine, J.A. McNeil, J. McPhadden, Thomas McPherson, Alexander McWattie, Elke Mehnert, Thomas Meredith, John Merlin, Daniel Mick, James Millar, Aaron D. Miller, A.M. Miller, F.A. Miller, James H. Miller, Robertson Miller, Archibald H. Milligan, W.L. Mills, H. Montgomery, Duncan Moody, B.B. Moore, C. Morice, William Morris, D.W. Morrison, E.S. Morrison, James D. Morrison, F.A. Morrow, William Morton, George Jehosaphat Mountain, Jacob Mountain, Jacob Salter Mountain, Andrew J. Mowatt, Joseph A. Mowatt, James Barclay Muir, James Creighton Muir, P.D. Muir, H.G. Munro, Frederick W. Murray, Kenneth J.W. Murray, Thomas Mussen, Rev. Mr. Myers, Rev. Mr. Nagy, James Nall, Rev. Mr. Naughton, Isaac Nelson, Birgit Neuschild, Fred S. Newall, Alex Nimmo, James Noll, Isaac Norman, Robert H. Norval, Gerald de Courcy O'Grady, James O'Hara, Anthony O'Malley, Lorne O'Neill, R.Y. Overing, M. Stewart Oxley, Wesley Palmer, D.B. Panther, Henry Parker, William Parker, R.H. Parks, Rev. Mr. Paston, Allan A. Patterson, James Patterson, John Patterson, James Payton, Gershom Pearce, William Pearson, William Peck, R.S. Peever, Rev. Mr. Phelps, S.J. Phillips, E. Leslie Pigeon, Stephen J. Pike, William Pike, J. Pinel, Robert George Plees, J.A. Poston, W.K. Pottinger, George C. Poyser, F.A. Pratt, Ross Prendergast, Cyrus Prindle, H.A. Pritchard, James W. Pyke, John Raine, James Ranes, Rev. Mr. Redington, Allan S. Reid, A.M. Reid, Charles Reid, D.M. Reid, Joseph Reynolds, Rev. Mr. Richard, Rev. Mr. Richardson, Walter Roach, L.G.A. Roberts, William Robertson, E. Robson, Rev. Mr. Rodgers, David H. Rogers, George Rogers, C.D. John Rollit, Robert Root, Victor C. Rose, A.S. Ross, Donald Ross, William Ross, Andrew Rowat, James Roy, E.C. Royle, Henry Ryan, Edward B. Ryckman, C.C. Salisbury, A.E. Sanderson, Andrew Sandilands, John Scanlon, J. Schulte, Ebenezer Scott, John Scott, William Scott, W.J. Sellwood, William Shaler, William Shannon, John L.S. Sharman, William L. Shaw, John Shearman, Richard Shier, W.K. Short, J. Shortt, John Simms, Milton Skippon, Bela Smith, P. Clement Smith, Robert Smith, William Snodgrass, W.H. Sparling, T.S. St-Aubin, William E. Stenstone, W.H. Stevens, Alex C. Stewart, Charles James Stewart, Reuben Stillwell, E.G. Sutton, Alexander Sym, Frederick P. Sym, D. Tait, G. Tanner, Edward H. Taylor, Melvin Taylor, Samuel Teeson, C.H. Teeter,

George A. Thomas, George H. Thomas, Allan Thompson, W. Thompson, E.H. Tippet, John Tomkins, Micajah Townsend, John M. Tredrea, J.G. Troyer, J. Turnbull, Thomas Turner, Levi Vanderburg, Wesley Vickers, Nathan Waddell, Rev. Mr. Wail, William Montgomery Walker, Alexander Wallace, Neil Wallace, Edward Ward, H.E. Warren, Ebenezer Washburn, James Watson, William Weaver, C. Webster, John Webster, Lance Weisser, Rev. Dr. Wells, H.M.D. Westin, C.A. Wetherall, Dr. George Whillans, R. White, R.H. Whiteside, A.T. Whitten, Isaac Wilkinson, M.W. Williams, R. Williams, Thomas Grange Williams, T.J. Williams, J.J. Willis, Douglas F. Wilson, Wilson, J. W. Wilson, Richard Wilson, T.J.E. Wilson, W.G.A. Wilson, Walter Windsor, Herbert W. Wonfor, H.L. Wood, Felix Woods, H. Wray, H. Wright, Daniel B. Wyman, N.P. Yates, Colin G. Young, Henry A. Young,

## Primary sources

Robert Sellar, Gerald A. Rogers, Burton Lang and Ken Steffenson are four individuals who for many years have researched, compiled and published datas on the people of the region of South West Quebec. Many of the writings or compilations of these four gentlemen can be found within the Quebec Family History Society Library in Pointe-Claire at; [www.qfhs.ca/cpage.php?pt=9](http://www.qfhs.ca/cpage.php?pt=9) or at the Chateauguay Valley Historical Society in Hinchinbrooke at; [http://www.cvhs.ca/chateauguayvalleyhistoricalsociety/Welcome\\_\\_\\_Bienvenue.html](http://www.cvhs.ca/chateauguayvalleyhistoricalsociety/Welcome___Bienvenue.html) or at the Hemmingford Historical Archives in Hemmingford at <https://sites.google.com/site/hemmingfordarchives>

In regard to the Protestant families of Vaudreuil, the library at the Hudson Historical Society in Hudson Heights, one can access all the society's articles, books, publications pertaining to the history of Hudson and its environs. The society has published numerous books about local pioneer families, see; [www.hudsonhistoricalsociety.ca/](http://www.hudsonhistoricalsociety.ca/)

In regard to the Protestant families of Soulanges county, the best collection of family lineages can be found at the Glengarry County, Prescott, Soulanges, Stormont, Vaudreuil County Page at <http://www.glengarry.com/>

In regard to the Catholic families of the counties of Vaudreuil and Soulanges, the Société de Généalogie Vaudreuil-Cavagnal hold full indexes of marriages, baptisms, deaths of most Catholic Churches, if not all within Vaudreuil and Soulanges counties. Indexes which were researched and compiled by their members from original church registers (parish registers), see; [http://www.sgvc.ca/outils\\_recherches.htm](http://www.sgvc.ca/outils_recherches.htm) or contact said society at; <http://www.sgvc.ca/coordonnees.htm>

## Regional Counties

Prior to 1840, the counties of Acadie, Beauharnois, Chambly, Huntingdon, Kent, Laprairie, Surrey were formed - Huntingdon, Kent and Surrey disappeared completely - A reduced version of Huntingdon was reinstated [www.circuitdupaysan.com/pdf/bienvenue-A.pdf](http://www.circuitdupaysan.com/pdf/bienvenue-A.pdf)

### Acadie County

A county located west of the Richelieu river and created in 1829 which included the seigniories of Lacolle, de Léry, St. George, St. James, St. Norman, Thwaite and Sherrington township - This region is not being addressed as part of this research guide

<http://www.leslabelle.com/Cimetieres/ListerCims.asp?MP=E3&TY=M&SS=30>

## Beauharnois County

First established as the Seigniorship of Beauharnois in the late 1720s and formed as a county in 1829 by merging the west (Godmanchester and Hinchinbrooke), the south (Hemmingford), a portion of the old Huntingdon county with the Seigniorship of Beauharnois - A judicial district of the late 1800s centered in the town of Beauharnois, the district covered the south western portion of Québec, including today's counties of Chateauguy, Huntingdon, Beauharnois. - This region is being addressed as part of this research guide

Robert Sellar & - History of Beauharnois & Surname Index to the History of Huntingdon and the Seigniorships of Beauharnois and Chateauguy - 631 pages by Robert Sellar - Index by Martha Hennagin Cieglo -

Robert Sellar - A Companion to Robert Sellar's History of Beauharnois - 64 pages by Robert McGee -

Robert Sellar - Voice of the Vanishing Minority -

Robert Sellar and the Huntingdon Gleaner 1863-1919 by Robert Hill

Seigniorship of Beauharnois

<http://www.rootsweb.ancestry.com/~qcchatea/cadastre/cadastre.htm>

Beauharnois County Cemeteries

[http://www.rootsweb.ancestry.com/~qcchatea/beau\\_cemeteries/beau\\_cem.htm](http://www.rootsweb.ancestry.com/~qcchatea/beau_cemeteries/beau_cem.htm)

## Bedford County

Established in 1792 and located east of the Richelieu river along the US border, it first included the townships of de Léry, Dunham, Farnham, Foucault, Lacolle, Noyan, Stanbridge, St. Armand, Sutton - A region not being addressed as part of this research guide

<http://www.leslabelle.com/Cimetieres/ListerCims.asp?MP=E3&TY=C&SS=63>

<http://www.leslabelle.com/Cimetieres/ListerCims.asp?MP=E3&TY=C&SS=39>

## Bedford Judicial District

A judicial district established in 1857 which included various towns and villages located within the counties of Brome, Missisquoi, Shefford, Iberville, Rouville - Which also included the towns of Brome (1797), Brome Corners (1799), West Brome (1798), Knowlton (1800), Bolton (1797), South Bolton (1815), Bolton Forest (1865), East Bolton (1795), East Farnham (1798), Allen's Corners (1820), Adamsville (1849), Brigham (1860), Farnham Centre (1860), Nashwood (1798) - A region not being addressed as part of this research guide

<http://www.leslabelle.com/Cimetieres/ListerCims.asp?MP=E3&TY=C&SS=39>

<http://www.leslabelle.com/Cimetieres/ListerCims.asp?MP=E3&TY=C&SS=10>

<http://www.leslabelle.com/Cimetieres/ListerCims.asp?MP=E3&TY=C&SS=58>

<http://www.leslabelle.com/Cimetieres/ListerCims.asp?MP=E3&TY=C&SS=72>

<http://www.leslabelle.com/Cimetieres/ListerCims.asp?MP=E3&TY=C&SS=56>

## Buckinghamshire

A vast territory created in 1763 which extended from the Richelieu river to the west to the Seigniorship of St. Giles (Lotbinière county today) to the east, from the US border to the south to the various Seigniorships located along the St. Lawrence river from Sorel on the Richelieu to Lévis, the latter across from Québec city. In 1793, Buckinghamshire no longer existed, it was replaced by various counties. This region is not being addressed as part of this research guide.

<http://www.leslabelle.com/Cimetieres/ListerCims.asp?MP=E3&TY=R&SS=5>

## Chambly County

A region first settled in the 1660's under the French regime - Under the British regime, the county of Chambly was created in 1829 which included the Seigniorship of Longueuil plus the small Seigniorships of Tremblay, Boucherville and the western portion of the ancient Seigniorship of Chambly (Kent County) - This county is not being addressed as part of this research guide

<http://www.leslabelle.com/Cimetieres/ListerCims.asp?MP=E3&TY=C&SS=11>

## Chateauguay County

First established in the 1670's as the Seigniorship of Chateauguay, the latter located then between the Seigniorships of Beauharnois, Longueuil, de La Salle, Sault St-Louis - In the 1850s it became the County of Chateauguay - This region is being addressed as part of this research guide

Robert Sellar - The History of Chateauguay - 631 pages

Robert Sellar & Robert McGee - A Companion to Robert Sellar's History of Chateauguay - 64 pages

Robert Sellar - Voice of the Vanishing Minority -

Robert Sellar & Robert Hill - Huntingdon Gleaner 1863-1919 - 377 pages

<http://www.rootsweb.ancestry.com/~qchuntin/gleaner/>

Chateauguay Protestant Cemetery Inscription Name List

[www.rootsweb.ancestry.com/~qcchatea/cemeteries/chatprot/chatprot.htm](http://www.rootsweb.ancestry.com/~qcchatea/cemeteries/chatprot/chatprot.htm)

Chateauguay County Canada Gen Web -

[www.rootsweb.ancestry.com/~qcchatea/index.html](http://www.rootsweb.ancestry.com/~qcchatea/index.html) -

<http://www.rootsweb.ancestry.com/~qcchatea/cemeteries/cemeteries.htm>

Chateauguay Valley Historical Society -

<http://www.rootsweb.ancestry.com/~qcchatea/cvhs.htm>

Chateauguay Valley Protestant Parish Registers -

[www.swquebec.ca/index.html](http://www.swquebec.ca/index.html) -

South Western Quebec Genealogical Resources - Burt Lang, Warren Sadler, Shirley Henderson Valentine, Norman Valentine, Bill Henderson, Bill Brady - [www.swquebec.ca/index.html](http://www.swquebec.ca/index.html) -

Chateauguay County Cemeteries -

[www.rootsweb.ancestry.com/~qcchatea/cemeteries.htm](http://www.rootsweb.ancestry.com/~qcchatea/cemeteries.htm)

<http://www.rootsweb.ancestry.com/~qcchatea/cemeteries/chatprot/chatprot.htm>

Cemeteries list - Chateauguay

<http://www.leslabelle.com/Cimetieres/ListerCims.asp?MP=E3&TY=C&SS=14>

Seigniorship of Chateauguay

<http://www.rootsweb.ancestry.com/~qcchatea/cadastre/cadastre.htm>

## Huntingdon County

Established in 1792 including lands west of the Richelieu river, east of the St. Lawrence river and south of Kent county, the latter became Chambly county at a later period - One of the counties being

addressed in this research guide.

Robert Sellar The History of Huntingdon 631 pages -

Robert Sellar - A Companion to Robert Sellar's History of Huntingdon County - 64 pages by Robert McGee -

Robert Sellar & Robert Hill - Huntingdon Gleaner 1863-1919, 377 pages - Surname Index to the History of Huntingdon and the Seigniories of Beauharnois and Chateaugay -

The Gleaner Newspaper - From 1868

[www.rootsweb.ancestry.com/~qchuntin/gleaner](http://www.rootsweb.ancestry.com/~qchuntin/gleaner) -

Huntingdon County Gen Web -

[www.rootsweb.ancestry.com/~qchuntin/Default.htm](http://www.rootsweb.ancestry.com/~qchuntin/Default.htm) -

Cemeteries list - Huntingdon

<http://www.leslabelle.com/Cimetieres/ListerCims.asp?MP=E3&TY=C&SS=23>

Churches of Huntingdon County

<http://www.rootsweb.ancestry.com/~qchuntin/hchurch/>

## **Iberville County**

About 1776, American settlers would establish their residences in the old Seigniorie of Iberville (Seigneurie d'Iberville) and renamed the region as Christieville, a region located just across the Richelieu river from St-Jean-sur-Richelieu (St. John's) - In the 1790s it became a county - This region is not being addressed as part of this research guide

<http://www.leslabelle.com/Cimetieres/ListerCims.asp?MP=E3&TY=C&SS=72>

## **District of Iberville**

A judicial district of the late 1800s which included the counties of St-Jean-sur-Richelieu (St. John's), Napierville plus the townships of St-Rémi, St. Edward, Sherrington - This region is being addressed in part in this research guide.

<http://www.leslabelle.com/Cimetieres/ListerCims.asp?MP=E3&TY=M&SS=35>

## **Kent County**

Established in the early 1790s, the county was located west of the Richelieu river, north of Huntingdon county, and south of Surrey county - In 1830, Kent county no longer existed, it became part of Chambly county - This region is being addressed as part of this research guide

<http://www.leslabelle.com/Cimetieres/ListerCims.asp?MP=E3&TY=M&SS=35>

## **Laprairie County**

A county established in the late 1820s with the amalgamation of the old seigniories of Chateaugay, Sault-St-Louis, de La Salle, Laprairie-de-la-Magdeleine and a portion of the first Huntingdon county. - The southern portion of this region is being addressed as part of this research guide

<http://www.leslabelle.com/Cimetieres/ListerCims.asp?MP=E3&TY=C&SS=29>

## **Napierville County**

Established in the 1850s from a regrouping of Sherrington township and of the seigniories of de La Salle and de Léry - A region being addressed as part of this research guide

<http://www.leslabelle.com/Cimetieres/ListerCims.asp?MP=E3&TY=C&SS=44>

<http://www.leslabelle.com/Cimetieres/ListerCims.asp?MP=E3&TY=M&SS=35>

### **Richelieu County**

Anglo Protestants have been present in the county since 1759 in places such as Sorel, Tracy, William Henry - The county is located on both sides of the Richelieu river from the St. Lawrence to Verchères county, the latter next to Chambly county. This county is not being addressed as part of this research guide.

<http://www.leslabelle.com/Cimetieres/ListerCims.asp?MP=E3&TY=C&SS=52>

### **Soulanges-Vaudreuil Counties**

The MRC of Vaudreuil-Soulanges territory extend west of the island of Montréal at the convergence of the Ottawa River and the St. Lawrence River, near the Ontario and American borders. 23 municipalities constitute this region. A region under British rule founded in 1854 - This region is being addressed as part of this research guide.

<http://www.mrcdevaudreuil-soulanges.com/en/presentation>

<http://www.leslabelle.com/Cimetieres/ListerCims.asp?MP=E3&TY=C&SS=60>

<http://www.leslabelle.com/Cimetieres/ListerCims.asp?MP=E3&TY=C&SS=68>

### **Surrey Township**

Created in 1791, one of the original counties (21 in total in Lower Canada) - It was located on the west side of the Richelieu river - It lasted until 1829 - This region is being addressed in part as part of this research guide.

<http://www.leslabelle.com/Cimetieres/ListerCims.asp?MP=E3&TY=M&SS=35>

### **Vaudreuil County**

see Soulanges-Vaudreuil

<http://www.mrcdevaudreuil-soulanges.com/en/presentation>

<http://www.leslabelle.com/Cimetieres/ListerCims.asp?MP=E3&TY=C&SS=68>

## **Where they resided**

### **Abbott Farm - Huntingdon**

A hamlet within Franklin Township

1898 - **Abbott Farm Cemetery** - Located on Lot 45 in Franklin - QFHS #REF-CL-152.4

<http://www.rootsweb.ancestry.com/~qchuntin/location/a.htm>

<http://www.rootsweb.ancestry.com/~qchuntin/hchurch/>

<http://www.qfhs.ca/libraryRecords.php?page=1&nr=50&le=&scl=&st=T&srch=Huntingdon>

### **Akwesasne - Huntingdon**

St. Regis First Nation Village - Located at the southern tip of Huntingdon county on the St. Lawrence, west of Dundee at the junction of New York State with Ontario and Québec.

<http://www.rootsweb.ancestry.com/~qchuntin/location/a.htm>

<http://www.rootsweb.ancestry.com/~qchuntin/hchurch/>

<http://www.qfhs.ca/libraryRecords.php?page=1&nr=50&le=&scl=&st=T&srch=Huntingdon>



## Alexander's Corners - Huntingdon

An early hamlet within Hinchinbrooke township also referred to as Herdman or Herdman's Corners, located near the village of Athelstan - see Herdman's Corners for churches or missions

<http://www.rootsweb.ancestry.com/~qchuntin/location/a.htm>

<http://www.qfhs.ca/libraryRecords.php?page=1&nr=50&le=&scl=&st=T&srch=Huntingdon>

## Allan's Corners - Chateauguay

A hamlet within Howick township. From 1823, Rev. Alex McWattie of the Church of Scotland was an infrequent visitor to the hamlet. see Georgetown for church registers.

<http://www.rootsweb.ancestry.com/~qchuntin/location/a.htm>

<http://www.rootsweb.ancestry.com/~qcchatea/cemeteries/chatprot/chatprot.htm>

<http://www.qfhs.ca/libraryRecords.php?page=1&nr=50&le=&scl=&st=T&srch=Chateauguay>

## Anderson's Corners - Huntingdon

A hamlet within Hinchinbrooke township in the region of Gore, Rockburn, Dewittville

1842 - **Anderson's Corners Cemetery** - Located on Gore Road and also referred to as Gore Road Cemetery - QFHS #REF-CL-152.4 (1842-1977) - BAnQ book of burials #1461 (1842-1977)

1850 - **Gore Road Church Cemetery** - QFHS #REF-CL-152.4

<http://www.rootsweb.ancestry.com/~qchuntin/location/a.htm>

<http://www.rootsweb.ancestry.com/~qchuntin/hchurch/>

<http://www.qfhs.ca/libraryRecords.php?page=1&nr=50&le=&scl=&st=T&srch=Huntingdon>

## Annfild - Beauharnois

A temporary name given to the Seignior of Beauharnois

<http://www.rootsweb.ancestry.com/~qchuntin/location/a.htm>

<http://www.rootsweb.ancestry.com/~qcchatea/cadastre/annstown.htm>

<http://www.qfhs.ca/libraryRecords.php?page=1&nr=50&le=&scl=&st=T&srch=Beauharnois>

## Athelstan - Huntingdon

A village previously named St. Michael's within Hinchinbrooke Township south of Huntingdon

1811 - **Athelstan Presbyterian Cemetery** - BAnQ book of burials #1480 (1811-1983) - QFHS #REF-CL-152.4 (1811-1983)

1839 - **Athelstan Munro Hall Cemetery** - Located behind Munro Hall - QFHS #REF-CL-152.4 (1839-1877) - BAnQ book of burials #1480 (1839-1877)

1863 - **Wesleyan Methodist Congregation in the Circuit of Huntingdon** with preaching points in Athelstan, Elgin, Godmanchester, Hendersonville, Kensington, Powerscourt - This church might have been located within the walls of Munro Hall - source: Gerry Rogers - It appears that most of these preaching points closed in 1879 or about, others became part of Huntingdon United or Athelstan United at union in 1925 - source: Ken Steffenson - BAnQ films (1838-1840 Hinchinbrook Methodist & 1830-1866 Hinchinbrook Township Methodist & 1906-1941 Methodist & United in Kensington & 1884-1905 Kensington Methodist) - Quebec Records 1838-1840 & 1830-1866 & 1906-1941 & 1884-1905) - Ancestry.ca (1838-1840 & 1830-1866 & 1906-1941 & 1884-1905) - United Church Archives Montréal #P-603 S2 SS76 (1887-1963)

1864 - **Athelstan St. Michael's Presbyterian Church** with a preaching point in Elgin - Rev. Andrew Rowat, presiding in 1864, still operational in 1927, at which time it was amalgamated into the United Church in Athelstan - sources: Ken Steffenson & Registres de l'état civil - Athelstan Presbyterian Church, located on the east edge of the Village of Athelstan on Ridge Road, the church was built in 1877. The present building replaced an earlier church that served the area's many Scottish Presbyterian settlers. Athelstan was renamed from St. Michael and the church is listed as St. Michael's Presbyterian Church in older records. Above text by CanadaGenWeb - Presbyterian Archives Toronto #CONG-367 (1882-1982) including those of Elgin  
BAnQ films (1864-1898 & 1911-1940) - Quebec Records (1911-1940) - Ancestry.ca (1911-1940) - FamilySearch.org - Quebec, Non-Catholic Parish Registers, 1763-1967 (1864-1898) - BAnQ Online Protestant Church Registers (1899-1912)

1877 - **Athelstan St. Michael's Presbyterian Cemetery** - QFHS #CL-152.4

1906 - **Athelstan-Kensington Methodist** - BAnQ films (1906-1941 Kensington Methodist & United) - Quebec Records (1906-1941 Kensington Methodist & United) - Ancestry.ca (1906-1941 Kensington Methodist & United)

1927 - **Athelstan-Kensington United Church** - This church in Athelstan appears to have closed in 1930 and was replaced by the United Church in Kensington - BAnQ films (1911-1940 Kensington United) - Quebec Records (1911-1941) - Ancestry.ca (1911-1940) - United Church Archives, Montréal #P-603 S2 SS76 (1927-1963) - Registres de l'état civil (1927-1930 & 1931-1941 & 1942 & 1943-1949 under United Church in Athelstan & Kensington & 1950-1956 under Kensington, Elgin United & 1956 under Kensington - Power's Court United)

<http://bibnum2.banq.qc.ca/bna/ecivil>

[familysearch.org/search/image/index?owc=waypoints](http://familysearch.org/search/image/index?owc=waypoints)

<http://www.rootsweb.ancestry.com/~qchuntin/hchurch/>

<http://www.rootsweb.ancestry.com/~qchuntin/location/a.htm>

<http://www.leslabelle.com/Cimetieres/AfficherCim.asp?MP=E3&CID=34>

<http://www.qfhs.ca/libraryRecords.php?page=1&nr=50&le=&scl=&st=T&srch=Huntingdon>

## **Aubrey's Corners - Huntingdon**

A village on the west side of the English river - First named California Village

1816 - **Aubrey's Corners Cemetery** - QFHS #REF-CL-152.4 (1816-1916) - BAnQ book of burials #1480 (1816-1916)

1831 - **Dundee Presbyterian Mission** with preaching points in Aubrey, Laguerre, Skye - Rev. Duncan Moody presiding from 1831 - see also Dundee

<http://www.rootsweb.ancestry.com/~qchuntin/location/a.htm>

<http://www.leslabelle.com/Cimetieres/AfficherCim.asp?MP=E3&CID=1975>

<http://www.rootsweb.ancestry.com/~qchuntin/hchurch/>

<http://www.qfhs.ca/libraryRecords.php?page=1&nr=50&le=&scl=&st=T&srch=Huntingdon>

## **Australia Concession - Chateauguay**

An old hamlet located north of California Concession in South Georgetown within the old Seignior of Beauharnois

<http://www.rootsweb.ancestry.com/~qchuntin/location/a.htm>

<http://www.rootsweb.ancestry.com/~qcchatea/cemeteries/cemeteries.htm>

<http://www.rootsweb.ancestry.com/~qcchatea/cadastre/cadastre.htm>

<http://www.qfhs.ca/libraryRecords.php?page=1&nr=50&le=&scl=&st=T&srch=Chateauguay>

### **Babyville - Napierville**

An old hamlet of the 1830s located in the Sherrington region

<http://www.rootsweb.ancestry.com/~qchuntin/location/b.htm>

<http://www.leslabelle.com/Cimetieres/ListerCims.asp?MP=E3&TY=M&SS=35>

### **Bangall - Napierville**

Two concessions, Big Bangall and Little Bangall, both located in Sherrington township

<http://www.rootsweb.ancestry.com/~qchuntin/location/b.htm>

<http://www.leslabelle.com/Cimetieres/ListerCims.asp?MP=E3&TY=M&SS=35>

<http://www.qfhs.ca/libraryRecords.php?page=1&nr=50&le=&scl=&st=T&srch=napierville>

### **Barrington - Huntingdon**

An early hamlet which is now part of Hemmingford

1835 - **Episcopalian Mission & Cemetery** - A very old church and cemetery located on a dirt road north of route #9 (First Road) between Barrington and Hemmingford - QFHS #REF-CL-152.4

1862 - **Barrington Private Cemetery** - Located on route 219 south of Hemmingford Village about 5 miles south of Hemmingford toward Barrington - QFHS #REF-CL-152.4

<http://www.rootsweb.ancestry.com/~qchuntin/location/b.htm>

<http://www.leslabelle.com/Cimetieres/AfficherCim.asp?MP=E3&CID=2073>

<http://www.rootsweb.ancestry.com/~qchuntin/hchurch/>

<http://www.qfhs.ca/libraryRecords.php?page=1&nr=50&le=&scl=&st=T&srch=Huntingdon>

### **Bean River - Chateauguay**

A hamlet also referred to as the Southwest Concession in the English River, Williamstown region - A portion of Bean River was also referred to as The Irish Concession

<http://www.rootsweb.ancestry.com/~qchuntin/location/b.htm>

<http://www.rootsweb.ancestry.com/~qcchatea/cadastre/cadastre.htm>

<http://www.qfhs.ca/libraryRecords.php?page=1&nr=50&le=&scl=&st=T&srch=Chateauguay>

### **Beauharnois Village - Beauharnois**

First a village incorporated in 1846, then a city, the latter located on the St. Lawrence River between Valleyfield and Chateauguay

1831 – **St. James Anglican** - BAnQ films (1834-1940) - Quebec Records (1834-1940) - Ancestry.ca (1834-1940)

1832 - **Beauharnois Protestant Baptisms, Marriages, Deaths** - Anglicans, Presbyterians, Methodists - BAnQ films (1832-1899)

1833 – **Beauharnois & Chateauguay St. Edward's Presbyterian Church** - Revs. Walter Roach (1833-1849), James Fettes (1846-1847), Thomas Haig (1851-1858), F.P. Sym (1860-1873), Thomas Bennett (1876-1881), James Boyd (1882-1896), J.D. Anderson (1897-1937), Alex Nimmo (1938-1942), Arthur Leggett (1942-1948) W.H. Brown (1948-1954) presiding - sources: Ken Steffenson & Registres de l'état civil - BAnQ films (1834-1940) - Quebec Records (1834-1940) - Ancestry.ca (1834-1940) - Presbyterian Archives Toronto #CONG-92 (1834-1983)

1834 - **Beauharnois-Chateauguay Presbyterian Circuit** - Rev. James Fettes, presiding in 1846-47 - BAnQ films (1834-1899) - FamilySearch.org - Quebec, Non-Catholic Parish Registers, 1763-1967 (1834-1899) - BAnQ Online Protestant Church Registers (1900-1912)

1834 - **St. Edward's Presbyterian Church Cemetery** - QFHS REF CL-152.4 - 239 burials (1832-1979) - BAnQ book of burials #1477 (1832-1979)

1842 - **Beauharnois, Chateauguay, Ormstown Trinity Anglican Circuit** - Organized in 1842, terminated in 1843 - BAnQ films (1842-1843) - FamilySearch.org - Quebec, Non-Catholic Parish Registers, 1763-1967 (1842-1843)

1842 - **Beauharnois Trinity Anglican Cemetery** - QFHS REF CL-152.4

1856 - **Wesleyan Methodist Congregation** in the Circuit of the counties of Beauharnois & Chateauguay with preaching points in Beauharnois, Durham Village, Ormstown - Organized in 1856, closed in 1857 - BAnQ films (1856-1857 & 1899) - QFHS Burton Lang Collection - Combined BMD Index Registers #REF-GS-152.4 (1884-1899)

1895 - **Beauharnois Trinity Anglican** - Organized in 1895, closed in 1978 - Anglican Archives, Montréal (1898-1978)

<http://bibnum2.banq.qc.ca/bna/ecivil>

[familysearch.org/search/image/index?owc=waypoints](http://familysearch.org/search/image/index?owc=waypoints)

<http://www.rootsweb.ancestry.com/~qchuntin/location/b.htm>

<http://www.leslabelle.com/Cimetieres/ListerCims.asp?MP=E3&TY=V&SS=Beauharnois>

<http://www.leslabelle.com/Cimetieres/ListerCims.asp?MP=E3&TY=C&SS=6>

[http://www.rootsweb.ancestry.com/~qcchatea/beau\\_cemeteries/beau\\_map.htm](http://www.rootsweb.ancestry.com/~qcchatea/beau_cemeteries/beau_map.htm)

[http://www.rootsweb.ancestry.com/~qcchatea/beau\\_cemeteries/beau\\_presby/namelist.htm](http://www.rootsweb.ancestry.com/~qcchatea/beau_cemeteries/beau_presby/namelist.htm)

[http://www.rootsweb.ancestry.com/~qcchatea/beau\\_cemeteries/beau\\_ang/namelist.htm](http://www.rootsweb.ancestry.com/~qcchatea/beau_cemeteries/beau_ang/namelist.htm)

<http://www.rootsweb.ancestry.com/~qcchatea/cadastre/cadastre.htm>

<http://www.qfhs.ca/libraryRecords.php?page=1&nr=50&le=&scl=&st=T&srch=Beauharnois>

## **Beauharnois - Salaberry - Beauharnois**

see Beauharnois

<http://www.rootsweb.ancestry.com/~qchuntin/location/b.htm>

<http://www.leslabelle.com/Cimetieres/ListerCims.asp?MP=E3&TY=V&SS=Beauharnois>

<http://www.leslabelle.com/Cimetieres/ListerCims.asp?MP=E3&TY=C&SS=6>

[http://www.rootsweb.ancestry.com/~qcchatea/beau\\_cemeteries/beau\\_cem.htm](http://www.rootsweb.ancestry.com/~qcchatea/beau_cemeteries/beau_cem.htm)

<http://www.rootsweb.ancestry.com/~qcchatea/cadastre/cadastre.htm>

<http://www.qfhs.ca/libraryRecords.php?page=1&nr=50&le=&scl=&st=T&srch=Beauharnois>

## **Beaver Settlement - Huntingdon**

A hamlet which is now part of Godmanchester

<http://www.rootsweb.ancestry.com/~qchuntin/location/b.htm>

<http://www.qfhs.ca/libraryRecords.php?page=1&nr=50&le=&scl=&st=T&srch=Huntingdon>

## **Beech Ridge (Beechridge) - Chateauguay**

Known as either Beech Ridge or Beechridge, a village near Williamstown - see also Scotch Settlement

1822 - **Beechridge Cemetery** - The Beechridge Presbyterian Cemetery dates from the 1820s when a large Scotch and English Settlement had grown up in the northeast corner of what was then known as Williamstown in the Seignior of Beauharnois. Now it is within the Municipality of Ste-Clotilde in the MRC Les Jardins-de-Napierville. It is located behind the Beechridge Presbyterian Church on Rte 209, 1.3km (0.8mi) NE of the junction with Rte 205. (45.188N/73.673W) Although many of the original families have moved to other parts of the province or elsewhere in Canada, the cemetery is still active and the church is open during the summer for regular services. Above text by CanadaGenWeb.org - QFHS #REF-CL-152.4 (1822-1975) - BAnQ book of burials #1461 (1822-1975)

1823 – **Church of Scotland Mission** - Rev. John Merlin from 1823 or 1828 to 1842, ministered to the faithfuls of Beechridge. Pastor Merlin was also assigned to St. Andrew's Church in Hemmingford - The Beechridge Presbyterian Church is an old church established to serve the needs of the early Scottish pioneers in the Beechridge and Scotch Settlement areas of Williamstown, Seignior of Beauharnois, now known as Sainte-Clotilde and the neighboring Municipality of Saint-Urbain Premier. The earliest Church of Scotland services were held in the first school house in the early 1820s and the present church building was built in the 1830s on land donated for a church and burying ground. Above text by CanadaGenWeb.org - QFHS book #HG-152.44 H4 St. Andrew's Presbyterian in Hemmingford - QFHS Burton Lang Collection - Combined BMD Index #REF-GS-152.4 (1823-1925)

1834 – **Beechridge Presbyterian Church** - Organized in 1834 or about - Rev. Mr. McLeod appears to have been the first minister, followed by Rev. Thomas McPherson in 1836 and for the next 6 years - Church opened in 1834 and would close in 1966 - source: Registres de l'état civil - QFHS Burton Lang Collection - Combined BMD Index #REF-GS-152.4 (1823-1925) - BAnQ films (1837-1941) - Quebec Records (1866-1941) - Ancestry.ca (1866-1941) - FamilySearch.org - Quebec, Non-Catholic Parish Registers, 1763-1967 (1837-1890) - BAnQ Online Protestant Church Registers (1901-1912)

<http://bibnum2.banq.qc.ca/bna/ecivil>

[familysearch.org/search/image/index?owc=waypoints](http://familysearch.org/search/image/index?owc=waypoints)

<http://www.rootsweb.ancestry.com/~qcchatea/cemeteries/ste-clotilde.htm#beechridge>

<http://www.rootsweb.ancestry.com/~qcchatea/cemeteries/beechridge/>

<http://www.rootsweb.ancestry.com/~qchuntin/location/b.htm>

<http://www.leslabelle.com/Cimetieres/AfficherCim.asp?MP=E3&CID=1359>

<http://www.leslabelle.com/Cimetieres/ListerCims.asp?MP=E3&TY=C&SS=14>

<http://www.rootsweb.ancestry.com/~qcchatea/cadastre/cadastre.htm>

<http://www.qfhs.ca/libraryRecords.php?page=1&nr=50&le=&scl=&st=T&srch=Chateauguay>

## **Beith - Huntingdon**

A hamlet near Elgin, the latter a township in southwestern Huntingdon county within Hinchinbrooke township.

<http://www.rootsweb.ancestry.com/~qchuntin/location/b.htm>

<http://www.qfhs.ca/libraryRecords.php?page=1&nr=50&le=&scl=&st=T&srch=Huntingdon>

## **Bellerive - Beauharnois**

A hamlet which is now part of Valleyfield



<http://www.rootsweb.ancestry.com/~qchuntin/location/b.htm>  
<http://www.rootsweb.ancestry.com/~qcchatea/cadastre/cadastre.htm>  
<http://www.qfhs.ca/libraryRecords.php?page=1&nr=50&le=&scl=&st=T&srch=Beauharnois>

### **Biggar Settlement - Huntingdon**

A hamlet along Ridge Road near Clyde's Corners

<http://www.rootsweb.ancestry.com/~qchuntin/location/b.htm>  
<http://www.qfhs.ca/libraryRecords.php?page=1&nr=50&le=&scl=&st=T&srch=Huntingdon>

### **Blackburn's Corners - Chateauguay**

An early hamlet which later became St-Urbain-Premier

<http://www.rootsweb.ancestry.com/~qchuntin/location/b.htm>  
<http://www.rootsweb.ancestry.com/~qcchatea/cadastre/cadastre.htm>  
<http://www.qfhs.ca/libraryRecords.php?page=1&nr=50&le=&scl=&st=T&srch=Chateauguay>

### **Black Ridge - Huntingdon**

see Laird's Settlement or Godmanchester

<http://www.rootsweb.ancestry.com/~qchuntin/location/b.htm>  
<http://www.qfhs.ca/libraryRecords.php?page=1&nr=50&le=&scl=&st=T&srch=Huntingdon>

### **Bogtown (Bogton) - Huntingdon**

An early settlement now referred to as Hallerton

1860 - St. John the Baptist Anglican Mission - see Hallerton

<http://www.rootsweb.ancestry.com/~qchuntin/location/b.htm>  
<http://www.qfhs.ca/libraryRecords.php?page=1&nr=50&le=&scl=&st=T&srch=Huntingdon>

### **Bowron Village - Huntingdon**

An early settlement of 1824, now referred to as Huntingdon Village

<http://www.rootsweb.ancestry.com/~qchuntin/location/b.htm>  
<http://www.qfhs.ca/libraryRecords.php?page=1&nr=50&le=&scl=&st=T&srch=Huntingdon>

### **Boyd's Settlement - Huntingdon**

An early settlement within Hinchinbrooke township, most likely in the vicinity of Robson Settlement and Covey Hill

<http://www.rootsweb.ancestry.com/~qchuntin/location/b.htm>  
<http://www.qfhs.ca/libraryRecords.php?page=1&nr=50&le=&scl=&st=T&srch=Huntingdon>

### **Bridgetown - Huntingdon**

A hamlet which was located in the vicinity of Franklin Centre - It was referred to as Franklin, Manningville, Stacey's Corners.

<http://www.rootsweb.ancestry.com/~qchuntin/location/b.htm>  
<http://www.leslabelle.com/Cimetieres/AfficherCim.asp?MP=E3&CID=2049>  
<http://www.qfhs.ca/libraryRecords.php?page=1&nr=50&le=&scl=&st=T&srch=Huntingdon>



### **Brooklet - Huntingdon**

A hamlet located in the vicinity of Hinchinbrooke, Rennie's, Rockburn

<http://www.rootsweb.ancestry.com/~qchuntin/location/b.htm>

<http://www.leslabelle.com/Cimetieres/AfficherCim.asp?MP=E3&CID=160>

<http://www.qfhs.ca/libraryRecords.php?page=1&nr=50&le=&scl=&st=T&srch=Huntingdon>

### **Brownlee - Huntingdon**

A settlement also referred to as Brownlee Road, Brownlee Road North, Brownlee Road South, all located in the vicinity of Hemmingford Village

1831 - **James Fisher Cemetery** - Located on Fisher road near Brownlee road - QFHS #REF-CL-152.4

1832 - **Atkinson Cemetery** - QFHS #REF-CL-152.4

<http://www.rootsweb.ancestry.com/~qchuntin/location/b.htm>

<http://www.qfhs.ca/libraryRecords.php?page=1&nr=50&le=&scl=&st=T&srch=Huntingdon>

### **Brown Village - Chateauguay**

An early name of the village of Norton Creek

<http://www.rootsweb.ancestry.com/~qchuntin/location/b.htm>

<http://www.rootsweb.ancestry.com/~qcchatea/cadastre/cadastre.htm>

<http://www.qfhs.ca/libraryRecords.php?page=1&nr=50&le=&scl=&st=T&srch=Chateauguay>

### **Brownville - Chateauguay**

An early name of the village of Norton Creek

<http://www.rootsweb.ancestry.com/~qchuntin/location/b.htm>

<http://www.rootsweb.ancestry.com/~qcchatea/cadastre/cadastre.htm>

<http://www.qfhs.ca/libraryRecords.php?page=1&nr=50&le=&scl=&st=T&srch=Chateauguay>

### **Brysonville - Chateauguay**

An early name for of the village of Norton Creek, also referred to as Bryson, Bryson's, Bryson's Creek, Bryson Side Road, Bryson's Station

<http://www.rootsweb.ancestry.com/~qchuntin/location/b.htm>

<http://www.rootsweb.ancestry.com/~qcchatea/cadastre/cadastre.htm>

<http://www.qfhs.ca/libraryRecords.php?page=1&nr=50&le=&scl=&st=T&srch=Chateauguay>

### **Buck's Mills - Huntingdon**

An old name for Powerscourt

<http://www.rootsweb.ancestry.com/~qchuntin/location/b.htm>

<http://www.qfhs.ca/libraryRecords.php?page=1&nr=50&le=&scl=&st=T&srch=Huntingdon>

### **Cairnside - Chateauguay**

An early hamlet in the vicinity of Ormstown

<http://www.rootsweb.ancestry.com/~qcchatea/cadastre/cadastre.htm>

<http://www.rootsweb.ancestry.com/~qchuntin/location/c.htm>

<http://www.qfhs.ca/libraryRecords.php?page=1&nr=50&le=&scl=&st=T&srch=Chateauguay>

## California Concession - Huntingdon

An old hamlet located south of Australia Concession in South Georgetown within the ancient Seigniory of Beauharnois

<http://www.rootsweb.ancestry.com/~qchuntin/location/c.htm>

<http://www.qfhs.ca/libraryRecords.php?page=1&nr=50&le=&scl=&st=T&srch=Huntingdon>

## Cameron's Corners - Chateauguay

see Tullochgorumggggggggggggggggggggggghb ghb

<http://www.rootsweb.ancestry.com/~qchuntin/location/c.htm>

<http://www.rootsweb.ancestry.com/~qcchatea/cadastre/cadastre.htm>

<http://www.qfhs.ca/libraryRecords.php?page=1&nr=50&le=&scl=&st=T&srch=Chateauguay>

## Cantwell - Huntingdon

A hamlet in Russelltown within Franklin Centre

Year unknown - Russelltown Burying Ground in Cantwell

<http://www.leslabelle.com/Cimetieres/AfficherCim.asp?MP=E3&CID=2050>

<http://www.qfhs.ca/libraryRecords.php?page=1&nr=50&le=&scl=&st=T&srch=Huntingdon>

## Catherinestown - Catherine's Town - Beauharnois

An early hamlet and settlement within the ancient Seigniory of Beauharnois

<http://www.rootsweb.ancestry.com/~qchuntin/location/c.htm>

<http://www.rootsweb.ancestry.com/~qcchatea/cadastre/cathstwn.htm>

<http://www.qfhs.ca/libraryRecords.php?page=1&nr=50&le=&scl=&st=T&srch=Beauharnois>

## Caughnawaga - Laprairie

An early name for Kahnawake

<http://www.rootsweb.ancestry.com/~qchuntin/location/c.htm>

## Cavagnal (Cavagnol) - Vaudreuil

see Hudson

<http://www.hudsonhistoricalsociety.ca/>

<http://www.leslabelle.com/Cimetieres/ListerCims.asp?MP=E3&TY=C&SS=60>

<http://www.qfhs.ca/libraryRecords.php?page=1&nr=50&le=&scl=&st=T&srch=vaudreuil>

## Cazaville Corners - Huntingdon

A village between St-Anicet and Dundee

1831 - Rankin Cemetery Cazaville Corners - Located about a mile west of Cazaville Corners on the Lake Road from St-Anicet to Dundee - QFHS #REF-CL-152.4 (1831-1899) - BAnQ book of burials #1480 (1831-1899)

<http://www.rootsweb.ancestry.com/~qchuntin/location/c.htm>

<http://www.leslabelle.com/Cimetieres/AfficherCim.asp?MP=E3&CID=1974>

<http://www.qfhs.ca/libraryRecords.php?page=1&nr=50&le=&scl=&st=T&srch=Huntingdon>

## Cedars - Soulanges

Also referred to as Les Cèdres or Cedar Point or Cedarstown or Cedar Village or Cedars - Located

near Valleyfield on the northern shore of the St. Lawrence

1891 - **Cedars Anglican Parish** - Organized in 1891, closed in 1958 - Anglican Archives Montréal (1918 & 1933-1954) - see also Côteau du Lac for additional fonds as early as 1829 and up to 1950

<http://www.rootsweb.ancestry.com/~qchuntin/location/c.htm>

<http://www.leslabelle.com/Cimetieres/ListerCims.asp?MP=E3&TY=C&SS=60>

<http://www.hudsonhistoricalsociety.ca/>

<http://www.sgvca.ca/>

## **Chateauguay - Chateauguay**

The largest city in southwest Québec, located on the eastern shores of Lake St. Louis - The city is an amalgamation of Chateauguay Basin, Chateauguay Heights, Chateauguay Centre - The city was incorporated in 1845

1831 - **Church of England Missionary Society** - From 1831, a Church of England missionary society from Montréal, send out several catechists and lay-readers to the village of Chateauguay until a church was erected in 1842 - A Mr. Forest being the first in 1831 followed by Rev. J. Shortt in 1833, Rev. J. Cochrane in 1834, Rev. R. Lonsdell from 1848

1832 - **Lachine's Presbyterian Missionaries** - From 1832, Rev. Alex Gale, a minister from the Presbyterian Church in Lachine began to visit the settlement. Services were held in private homes - In the summer of the following year, Rev. Walter Roach was a regular visitor.

1833 - **Chateauguay Presbyterian & Anglican Cemetery** - QFHS #REF-CL-152.4

1834 – **Beauharnois & Chateauguay St. Edward's Presbyterian** - Rev. Walter Roach, presiding from 1834-1849, Revs. Thomas Haig (1851-1858), P.L. Leger (1859), F.P. Sym (1860-1873), Thomas Bennett (1876-1881), James Boyd (1882-1896), J.D. Anderson (1897-1937), Alex Nimmo (1938-1942) Church closed for regular services in 1966 - Presbyterian Archives Toronto #CONG-92 (1834-1983 Beauharnois Presbyterian) - BAnQ films (1834-1940) - Quebec Records (1834-1940) - Ancestry.ca (1834-1940) - FamilySearch.org - Quebec, Non-Catholic Parish Registers, 1763-1967 (1842-1843 & 1834-1899) -

1842 – **Congregational Church** - Organized in 1842, closed in 1848 - BAnQ films (1842-1848) - FamilySearch.org - Quebec, Non-Catholic Parish Registers, 1763-1967 (1842-1848) - BAnQ Online Protestant Church Registers (1900-1912)

1842 - **Chateauguay-Beauharnois-Ormstown Anglican Circuit** - Organized in 1842, terminated in

1843 - BAnQ films (1842-1843) -

1843 – **Methodist Church** - BAnQ films (1843-1925) - Quebec Records (1843-1925) - Ancestry.ca (1843-1925)

1860 – **Chateauguay St. Andrew's Presbyterian Church** - Organized in 1860, would become St. Andrew's United in 1925 - BAnQ films (1860-1864) - Chateauguay United Pastoral Charge - parish registers (1907-1925) membership rolls & register (1883-1925)

1924 – **St. George's Anglican Parish** – Organized in 1924, new church opened in 1960 - Anglican

Archives Montréal (1939-1940, 1951-1993, 1994-2000)

1925 – **St. Andrew's United Church** - BAnQ films (1925-1940) - Quebec Records (1925-1940) - Ancestry.ca (1925-1940) - St. Andrew's United Pastoral Charge - (1925-1979 & 1960-1971)

<http://bibnum2.banq.qc.ca/bna/ecivil>

[familysearch.org/search/image/index?owc=waypoints](http://familysearch.org/search/image/index?owc=waypoints)

<http://www.rootsweb.ancestry.com/~qchuntin/location/c.htm>

<http://www.rootsweb.ancestry.com/~qcchatea/cemeteries/chatprot/chatprot.htm>

<http://www.leslabelle.com/Cimetieres/AfficherCim.asp?MP=E3&CID=212>

[familysearch.org/search/image/index?owc=waypoints](http://familysearch.org/search/image/index?owc=waypoints)

<http://www.rootsweb.ancestry.com/~qcchatea/cadastre/cadastre.htm>

<http://www.leslabelle.com/Cimetieres/ListaCims.asp?MP=E3&TY=C&SS=14>

<http://www.qfhs.ca/libraryRecords.php?page=1&nr=50&le=&scl=&st=T&srch=Chateauguy>

### **Chateauguy Basin - Chateauguy**

see Chateauguy

<http://www.rootsweb.ancestry.com/~qchuntin/location/c.htm>

<http://www.rootsweb.ancestry.com/~qcchatea/cadastre/cadastre.htm>

<http://www.leslabelle.com/Cimetieres/ListaCims.asp?MP=E3&TY=C&SS=14>

<http://www.qfhs.ca/libraryRecords.php?page=1&nr=50&le=&scl=&st=T&srch=Chateauguy>

### **Chateauguy Centre - Chateauguy**

see Chateauguy

<http://www.rootsweb.ancestry.com/~qchuntin/location/c.htm>

<http://www.rootsweb.ancestry.com/~qcchatea/cadastre/cadastre.htm>

<http://www.qfhs.ca/libraryRecords.php?page=1&nr=50&le=&scl=&st=T&srch=Chateauguy>

### **Chateauguy Heights - Chateauguy**

see Chateauguy

<http://www.rootsweb.ancestry.com/~qchuntin/location/c.htm>

<http://www.rootsweb.ancestry.com/~qcchatea/cadastre/cadastre.htm>

<http://www.qfhs.ca/libraryRecords.php?page=1&nr=50&le=&scl=&st=T&srch=Chateauguy>

### **Chateauguy Valley - Chateauguy**

1838 - **Anglican Travelling Missionary Circuit** – Organized in 1838, terminated in 1843 - Anglican Archives Montréal (1838-1843) - BAnQ films (1842-1843)

<http://www.rootsweb.ancestry.com/~qchuntin/location/c.htm>

<http://www.rootsweb.ancestry.com/~qcchatea/cadastre/cadastre.htm>

<http://www.qfhs.ca/libraryRecords.php?page=1&nr=50&le=&scl=&st=T&srch=Chateauguy>

### **Chicago Concession - Chateauguy**

An ancient hamlet between the Black river and Milwaukee Concession in the Russelltown region of the old Seigniory of Beauharnois

<http://www.rootsweb.ancestry.com/~qchuntin/location/c.htm>

<http://www.rootsweb.ancestry.com/~qcchatea/cadastre/cadastre.htm>

<http://www.qfhs.ca/libraryRecords.php?page=1&nr=50&le=&scl=&st=T&srch=Chateauguy>

## **Christieville - Sherrington - Napierville**

Christieville, a new name given by American settlers for the Seignior of Iberville

1815 - **Episcopalian Church** - Anglican Archives Montréal (1815-1851)- BAnQ films (1815-1851) - Quebec Records (1815-1851) - Ancestry.ca (1815-1851)

1841 – **Church of England** - Organized in 1841 - Anglican Archives Montréal (1841-1942) - BAnQ films (1841-1942) = Quebec Records (1841-1942) - Ancestry.ca (1841-1942)

<http://www.rootsweb.ancestry.com/~qchuntin/location/c.htm>

<http://www.leslabelle.com/Cimetieres/ListerCims.asp?MP=E3&TY=M&SS=35>

## **Clellan's Corners (Clellan) - Huntingdon**

An early hamlet located near Hemmingford

<http://www.rootsweb.ancestry.com/~qchuntin/location/c.htm>

<http://www.qfhs.ca/libraryRecords.php?page=1&nr=50&le=&scl=&st=T&srch=Huntingdon>

## **Clyde's Corners - Huntingdon**

An early hamlet on the road to Huntingdon between the Trout River and Yankee Ridge.

1862 - **Smellie Graveyard** - Located in the hamlet - QFHS #REF-CL-152.4 (1862-1874) - BAnQ book of burials #1480 (1862-1874)

1883 - **McNair Homestead Burying Ground** - QFHS #REF-CL-152.4

<http://www.rootsweb.ancestry.com/~qchuntin/location/c.htm>

<http://www.leslabelle.com/Cimetieres/AfficherCim.asp?MP=E3&CID=2068>

<http://www.leslabelle.com/Cimetieres/ListerCims.asp?MP=E3&TY=C&SS=23>

<http://www.qfhs.ca/libraryRecords.php?page=1&nr=50&le=&scl=&st=T&srch=Huntingdon>

## **Coffey's Corner - Huntingdon**

An early hamlet located near Godmanchester

<http://www.rootsweb.ancestry.com/~qchuntin/location/c.htm>

<http://www.qfhs.ca/libraryRecords.php?page=1&nr=50&le=&scl=&st=T&srch=Huntingdon>

## **Como - Vaudreuil**

Located next to Hudson and Rigaud - see Hudson & Vaudreuil for availability of church fonds in most cases.

1855 - **Como Wesleyan Church** - BAnQ book of marriages, baptisms, deaths #2892 (1855-1874)

1866 – **Como St. Mary's Anglican** - Organized in 1866, church was destroyed by fire in 1988 - Anglican Archives Montréal (1915-1934 school listing & 1960-1964, 1971, 1972-1974, 1976-1987 parish list) see Hudson for parish registers.

1866 - **Como Anglican Burial Ground** - BAnQ films (1841-1941 St. James Anglican Hudson Heights) - Quebec Records (1841-1941) - Ancestry.ca (1841-1941) - BAnQ book of burials #2123 (1866-1976)

[www.parishofvaudreuil.com/origins.htm](http://www.parishofvaudreuil.com/origins.htm)

<http://www.leslabelle.com/Cimetieres/AfficherCim.asp?MP=E3&CID=2076>

<http://www.leslabelle.com/Cimetieres/ListerCims.asp?MP=E3&TY=C&SS=68>  
<http://www.hudsonhistoricalsociety.ca/>  
<http://www.sgvc.ca/>  
<http://www.qfhs.ca/libraryRecords.php?page=1&nr=50&le=&scl=&st=T&srch=vaudreuil>

### **Connaught Settlement - Huntingdon**

An early settlement in the Godmanchester region

<http://www.rootsweb.ancestry.com/~qchuntin/location/c.htm>  
<http://www.qfhs.ca/libraryRecords.php?page=1&nr=50&le=&scl=&st=T&srch=Huntingdon>

### **Cook's Lines - Huntingdon**

A hamlet on the U.S. border, south of Brooklet, in the region of Hinchinbrooke township

<http://www.rootsweb.ancestry.com/~qchuntin/location/c.htm>  
<http://www.qfhs.ca/libraryRecords.php?page=1&nr=50&le=&scl=&st=T&srch=Huntingdon>

### **Côte St-Charles - Soulanges**

Located on the northern shores of the St. Lawrence between Vaudreuil and Valleyfield

1841- **Côte St-Charles Wesleyan Methodist** - From 1841 to 1847, a mission field of the Wesleyan Methodist Mission of L'Orignal in Ontario - Rev. George Butcher (1841-1842), Rev. George Beynon (1842-1843), Rev. James Hughes (1843-1845), Rev. Joseph Reynolds (1845-1847) presiding in Côte St-Charles from 1841 to 1847 - From 1847 to 1849, Rev. George Case from Côteau du Lac, presiding - QFHS A Goodly Heritage - The History of Côte St-Charles and Wyman Memorial Churches of the United Church of Hudson #HG-152.9 H8 by Douglas Walkington - BAnQ book of baptisms #2836 (1841-1909) - BAnQ book of marriages, baptisms, deaths #2028 (1855-1874)

1864 - **Côte St. Charles Methodist Burial Ground** - BAnQ book of burials #2027 (1864-1993)

<http://www.rootsweb.ancestry.com/~qchuntin/location/c.htm>  
<http://www.leslabelle.com/Cimetieres/ListerCims.asp?MP=E3&TY=C&SS=60>  
<http://www.glengarrycounty.com/cemlist-soulvaud.html>  
<http://www.hudsonhistoricalsociety.ca/>  
<http://www.sgvc.ca/>

### **Les Côteaux - Côteau du Lac - Côteau Landing - Côte St-Charles - Côte St-George - Côte St-Louis - Soulanges**

Located on the northern side of the St. Lawrence at the mouth of the Soulanges Canal

1794 - **Old Fort Cemetery** -

1826 - **A Goodly Heritage** - The history of Côte St-Charles and Wymam Memorial Churches of the United Church of Canada in Hudson, Québec - QFHS book #HG-152.9 H8 by Douglas Walkington

1826 - **A History of Côteau-du-Lac** - QFHS book #HG-152.99 I 6 - 105 pages by George Ingras



1826 – **Wesleyan Methodist Circuit Ministry** - BAnQ book of baptisms #2836 (1826-1909)

1829 – **Anglican Parish of Côteau du Lac** - Organized in 1829 as a congregation, and referred to in certain church records as St. Lawrence's Church - From 1824 to 1829, an Episcopalian minister from nearby Cornwall, Ontario ministered to the families - Rev. John Leeds presiding from 1829 to 1841, the latter, date of his death, Rev. James Pyke, presiding from 1841 - In 1848, Rev. Jacob Salter Mountain was appointed pastor - In 1850, the new church building was consecrated - Anglican Archives Montréal (1829-1950) fonds do include those from Cedars (Les Cèdres) - BAnQ films (1829-1917 & 1937-1939) - Quebec Records (1829-1917 & 1937-1939) - Ancestry.ca (1829-1917 & 1937-1939) - BAnQ book of marriages, baptisms, deaths #2428 (1829-1957)

1829 - **Anglican Cemetery** - QFHS #REF-CL-152.4 - BAnQ book of burials #2428 (1829-1857)

1841 - **Côte St-Charles Methodist Mission** - A preaching point of the Methodist Church in L'Orignal (Ontario) - Rev. George Butcher (1841-1842), Rev. George Beynon (1842-1843), Rev. James Hughes (1843-1845), Rev. Joseph Reynolds (1845-1847) presiding from 1841 to 1847 - The above mentioned ministers were Wesleyan Methodist Preachers from L'Orignal, Ontario - In 1847, Rev. George Case from Côteau Landing, took over the Côte St-Charles Mission - QFHS book #HG-152.9 H8 A Goodly Heritage by Douglas Walkington

1843 - **Côte St. George Presbyterian Cemetery** - LDS Reel #1598270 item #3 (1843-1990)

1847 – **Côte St-Charles Methodist Church** - Revs. George Case, Joseph Lowerin presiding from 1847 to 1849 - Rev. William T. Hewitt, presiding from 1854-1857 - QFHS Church Registers #GS-152.4 L3 (1855-1874) 30 pages - QFHS book #HG-152.9, a Goodly Heritage by Douglas Walkington - United Church Archives Montréal #P-603 S2 SS74 (1855-1925)

1843 - **Côte St-George Presbyterian Church** - BAnQ films (1847-1941) - Quebec Records (1847-1941) - Ancestry.ca (1847-1941) -

1925 – **Côte St. Charles United Church** - United Church Archives Montréal #P-603 S2 SS74 (1925-1957) - BAnQ films (1847-1925 & 1925-1941 Côte-St-Georges Presbyterian) - Quebec Records 1847-1925 & 1925-1941) - Ancestry.ca (1847-1925 & 1925-1941) -

<http://www.rootsweb.ancestry.com/~qchuntin/location/c.htm>

<http://www.leslabelle.com/Cimetieres/AfficherCim.asp?MP=E3&CID=2041>

<http://www.leslabelle.com/Cimetieres/ListerCims.asp?MP=E3&TY=C&SS=60>

<http://www.glengarrycounty.com/cemlist-soulvaud.html>

<http://www.hudsonhistoricalsociety.ca/>

<http://www.sgvc.ca/>

## **Côteau Station - Soulanges**

Now part of Côteau Landing

1874 – **Anglican St. Aidan Parish** - First a mission field of the church Côteau du Lac, in 1921 the parish in Côteau Station was organized, closed in 1959 - Anglican Archives Montréal (1921-1959 Côteau-du-Lac Anglican) for earlier church registers see Côteau du Lac

<http://www.rootsweb.ancestry.com/~qchuntin/location/c.htm>

<http://www.leslabelle.com/Cimetieres/ListerCims.asp?MP=E3&TY=C&SS=60>  
<http://www.glengarrycounty.com/cemlist-soulvaud.html>  
<http://www.hudsonhistoricalsociety.ca/>  
<http://www.sgvc.ca/>

## **Côte St. George - Soulanges**

Located in Annstown (Beauharnois)

1843 – **Côte St. George Presbyterian Church** - BAnQ films (1847-1941) - Quebec Records (1847-1941) - Ancestry.ca (1847-1941) - BAnQ book of marriages, baptisms, deaths (1843-1990) - BAnQ Online Protestant Church Registers (1893-1912)

<http://bibnum2.banq.qc.ca/bna/ecivil>  
<http://www.rootsweb.ancestry.com/~qchuntin/location/c.htm>  
<http://www.leslabelle.com/Cimetieres/ListerCims.asp?MP=E3&TY=C&SS=60>  
<http://www.glengarrycounty.com/cemlist-soulvaud.html>  
<http://www.hudsonhistoricalsociety.ca/>  
<http://www.sgvc.ca/>

## **Covey Hill Corners - Huntingdon**

A village, a hamlet also referred to as Covey Hill or Covey Hill Village or Havelock - The latter located within Hemmingford township

1829 - **Knox Presbyterian Church, Robson Street in Covey Hill** - Organized in 1829 as a congregation of the Associate Synod of North Limerick, a secessionist Presbyterian body from the United States - Would subsequently become Covey Hill Wesley Knox United

1830 - **Covey Hill Sweet Cemetery** - BAnQ book of burials #1480 (1830-1918) - QFHS #REF-CL-152.4 (1830-1918)

1837 - **Union Church Cemetery** - Formerly Presbyterian Church Cemetery - Located on Covey Hill Road, between the Corey Hill village and St-Chrysostome - The White Church is Union Church - QFHS #REF-CL-152.4

1838 - **Russelltown Wesley Methodist** - Organized in 1838 - Would later become Covey Hill Wesley Knox United - Hemmingford Pastoral Charge Hemmingford (1838-1858 Russelltown Wesleyan Methodist)

1838 - **Union Church** - Would later become Covey Hill Wesley Knox United

1851 - **Wesley Knox Church and Cemetery** - Also referred to as the Red Brick Church - QFHS #REF-CL-152.4 - BAnQ films (1851-1897)

1853 - **Russelltown Flats Presbyterian** - Organized in 1853, closed in 1892 - Hemmingford Pastoral Charge Hemmingford (1853-1892 Russelltown Flats Presbyterian)

1860 - **Bethel Church and Cemetery** - Located west of Covey Hill on Front Range - QFHS #REG-CL-152.4 (1860-1977) - BAnQ book of burials #1480 (1860-1977)

1870 - **Second Covey Hill Union Church** - Also referred to as Russelltown and Covey Hill Union Churches - Hemmingford Pastoral Charge Hemmingford (1939-1948 Russelltown & Covey Hill Union Churches) - FamilySearch.org - Quebec, Non-Catholic Parish Registers, 1763-1967 (1896-1897)

1896 - **Holiness Movement** - BAnQ films (1896-1897) - BAnQ Online Protestant Church Registers (1899-1908)

1925 - **Covey Hill Wesley Knox United** - In 1945, Covey Hill Wesley Knox United and Russelltown The Little White Church (United Church) were merged into one congregation - Hemmingford Pastoral Charge Hemmingford (1958-1976 Communion Rolls Wesley-Knox United Covey Hill)

<http://bibnum2.banq.qc.ca/bna/ecivil>

[familysearch.org/search/image/index?owc=waypoints](http://familysearch.org/search/image/index?owc=waypoints)

<http://www.littlewhitechurch.ca?p=about>

<http://www.rootsweb.ancestry.com/~qchuntin/location/c.htm>

<http://www.leslabelle.com/Cimetieres/AfficherCim.asp?MP=E3&CID=2059>

<http://www.leslabelle.com/Cimetieres/AfficherCim.asp?MP=E3&CID=272>

<http://www.leslabelle.com/Cimetieres/AfficherCim.asp?MP=E3&CID=475>

<http://www.leslabelle.com/Cimetieres/AfficherCim.asp?MP=E3&CID=1976>

<http://www.qfhs.ca/libraryRecords.php?page=1&nr=50&le=&scl=&st=T&srch=Huntingdon>

### **Cowan - Huntingdon**

A hamlet also referred to as Havelock, the latter located within Havelock Township

<http://www.rootsweb.ancestry.com/~qchuntin/location/c.htm>

<http://www.qfhs.ca/libraryRecords.php?page=1&nr=50&le=&scl=&st=T&srch=Huntingdon>

### **Craig's Concession - Chateauguay**

An old name for Scotch Concession (Williamstown), located east of Riverfield

<http://www.rootsweb.ancestry.com/~qchuntin/location/c.htm>

<http://www.rootsweb.ancestry.com/~qcchatea/cadastre/cadastre.htm>

<http://www.qfhs.ca/libraryRecords.php?page=1&nr=50&le=&scl=&st=T&srch=Chateauguay>

### **Curran's Corner - Huntingdon**

An early hamlet also known as Hatton, located in the Goldmanchester region (St-Anicet)

<http://www.rootsweb.ancestry.com/~qchuntin/location/c.htm>

<http://www.qfhs.ca/libraryRecords.php?page=1&nr=50&le=&scl=&st=T&srch=Huntingdon>

### **Dalhousie Settlement - Soulanges**

An ancient hamlet in the region of St-Polycarpe

1843 - **Côte St. George Presbyterian Cemetery**

1843 or about - **McNaughton Cemetery**

<http://www.rootsweb.ancestry.com/~qchuntin/location/d.htm>

<http://www.leslabelle.com/Cimetieres/ListerCims.asp?MP=E3&TY=C&SS=60>

<http://www.leslabelle.com/Cimetieres/AfficherCim.asp?MP=E3&CID=2042>

<http://www.leslabelle.com/Cimetieres/AfficherCim.asp?MP=E3&CID=2326>

<http://www.glengarrycounty.com/cemlist-soulvaud.html>

<http://www.hudsonhistoricalsociety.ca/>

<http://www.sgvc.ca/>

### **Dalhousie Mills - Station - Soulanges**

A settlement on the northern shore of the St. Lawrence near the Ontario border in the St-Télesphore region

1893 - Côte St. George Presbyterian Church in Dalhousie Mills - BAnQ Online Protestant Church Registers (1893-1912)

1893 - Côte St. Georges Scottish Cemetery

<http://bibnum2.banq.qc.ca/bna/ecivil>

<http://www.rootsweb.ancestry.com/~qchuntin/location/d.htm>

<http://www.leslabelle.com/Cimetieres/ListerCims.asp?MP=E3&TY=C&SS=60>

<http://www.leslabelle.com/Cimetieres/AfficherCim.asp?MP=E3&CID=2042>

<http://www.glengarrycounty.com/cemlist-soulvaud.html>

<http://www.hudsonhistoricalsociety.ca/>

<http://www.sgvc.ca/>

### **De Léry Township - Chateauguay**

First a seigniori established in the 1730s as the Seigniori de Léry, later under the British, a township located north of the seigniori of Lacolle near the US border on the west side of the Richelieu river

<http://www.rootsweb.ancestry.com/~qchuntin/location/d.htm>

<http://www.rootsweb.ancestry.com/~qcchatea/cadastre/cadastre.htm>

### **Delmont - Huntingdon**

An early hamlet also known as Hatton, located in the Godmanchester region (St-Anicet)

<http://www.rootsweb.ancestry.com/~qchuntin/location/d.htm>

<http://www.qfhs.ca/libraryRecords.php?page=1&nr=50&le=&scl=&st=T&srch=Huntingdon>

### **Denham's Corners - Huntingdon**

An ancient hamlet located near Rockburn Village, the latter located west of Franklin Centre

<http://www.rootsweb.ancestry.com/~qchuntin/location/d.htm>

<http://www.qfhs.ca/libraryRecords.php?page=1&nr=50&le=&scl=&st=T&srch=Huntingdon>

### **Dewittville - Huntingdon**

Although the town of Dewittville is now part of Huntingdon county, it was first known as Ellice's Mills within the ancient Seigniori of Beauharnois - A hamlet of the 1820s and located on the Chateauguay river halfway between Ormston and Huntingdon in Godmanchester township

1830 - Dewittville at the Portage Anglican Mission - Anglican Archives Montréal (1830-1833 Dewittville baptisms)

1834 - Dewittville Presbyterian & Dundee Presbyterian - This congregation was associated with St. Andrew's Presbyterian of Huntingdon, Second Presbyterian Church of Huntingdon, Zion Presbyterian of Dundee - St. Andrew's Presbyterian Church (Huntingdon, Quebec) and the records of the amalgamated congregations of Dewittville Presbyterian Church (Quebec) and Dundee Presbyterian

Church - St. Andrew's Presbyterian Church (Huntingdon, Quebec) was established in 1834. The first minister to be inducted was the Rev. William Montgomery Walker. In 1846, some members of the Athelstan congregation, along with some from the congregation in Huntingdon, would split to form a new church as part of the United Presbyterian Church of Canada. This congregation, which became known as the Second Presbyterian Church, Huntingdon, it merged with St. Andrew's Church, Huntingdon, on June 7th, 1894. A new church building was dedicated in June of 1906. During the time of Church Union in 1925, St. Andrew's chose to remain with The Presbyterian Church in Canada. Around 1947, the Dewittville congregation amalgamated with St. Andrew's. Dundee Presbyterian Church (Quebec) amalgamated on June 15, 1954. Above text by the Presbyterian Archives in Toronto - Presbyterian Archives Toronto #CONG-256 (1834-1987) Fonds consists of the records of St. Andrew's Presbyterian Church (Huntingdon, Quebec) and the records of the amalgamated congregations of Dewittville Presbyterian Church (Quebec) and Dundee Presbyterian Church (Quebec). Records of St. Andrew's consist of: Baptisms (1834-1980); Marriages (1834-1980); Burials (1834-1980); Communion Roll (1888, 1846-1877). The records of Dewittville consist of accounts (1925-1945). The records of Dundee consist of: Baptisms (1926-1951); Marriages (1926-1951); Deaths (1926-1951) - BAnQ films (1833-1941 Scotch Church in Dundee & 1833-1899 Presbyterian Dundee) - Quebec Records (1833-1941) - Ancestry.ca (1833-1941)

<http://www.rootsweb.ancestry.com/~qchuntin/location/d.htm>

<http://www.archeion.ca/st-andrews-presbyterian-church-huntingdon-quebec-fonds>

<http://www.qfhs.ca/libraryRecords.php?page=1&nr=50&le=&scl=&st=T&srch=Huntingdon>

## **Dorea - Huntingdon**

An ancient hamlet now part of Covey Hill

<http://www.rootsweb.ancestry.com/~qchuntin/location/d.htm>

<http://www.archeion.ca/st-andrews-presbyterian-church-huntingdon-quebec-fonds-2>

<http://www.qfhs.ca/libraryRecords.php?page=1&nr=50&le=&scl=&st=T&srch=Huntingdon>

## **Dorion - Vaudreuil**

Located between Vaudreuil and Hudson

<http://www.hudsonhistoricalsociety.ca/>

<http://www.sgvc.ca/>

<http://www.qfhs.ca/libraryRecords.php?page=1&nr=50&le=&scl=&st=T&srch=vaudreuil>

## **Douglasburg - Napierville**

An ancient hamlet also referred to as Douglas' Corners near the autoroute 15 and routes 217 and 221

<http://www.rootsweb.ancestry.com/~qchuntin/location/d.htm>

<http://www.leslabelle.com/Cimetieres/ListerCims.asp?MP=E3&TY=M&SS=35>

## **Dundee - Huntingdon**

The municipality of Dundee was incorporated in 1845 and did encompass the old township of Dundee - Prior to 1841, Dundee was part of the Beauharnois District -

1816 - **Aubrey's Corners Cemetery** - QFHS #REF-CL-152.4 (1816-1916) - BAnQ book of burials #1480 (1816-1916)

1831 - **Isle of Skye Cemetery** - Located on the shores of Lake St. Francis - QFHS #CL-152.4



1832 - **Dundee Zion Presbyterian** - In 1832, Rev. Duncan Moody from Kilmailie in Scotland took over the ministerial duties of the new congregation. Pastor Moody also preached in Laguerre, Skye, Aubrey - Also referred to as Scotch Church, this congregation was associated with St. Andrew's of Dewittville, St. Andrew's of Huntingdon and Second Presbyterian of Huntingdon - Organized in 1833 under the leadership of Rev. Duncan Moodie, followed by Rev. A.E. Hagar, the church would close in 1987 - sources: Canadian Presbyterian Archives & Registres de l'état civil - BAnQ films (1833-1941) - Quebec Records (1833-1941) - Ancestry.ca (1833-1941) - Presbyterian Archives Toronto #CONG-256 (1834-1987) - United Church Archives Montréal #P-603 S2 SS67 (1833-1901) - Huntingdon Pastoral Charge Huntingdon (1902-1966) - BAnQ Online Protestant Church Registers (1900-1912) - FamilySearch.org - Quebec, Non-Catholic Parish Registers, 1763-1967 (1833-1899)

1833 - **Dundee Zion Presbyterian Cemetery** - QFHS #REF-GS-152.4 70 pages

1836 - **St. Luke's Anglican Circuit Ministry of Hemmingford** with preaching points in Dundee, Godmanchester, Hinchinbrook, Sherrington - Anglican Archives, Montréal (1875-1892 St. Luke's Anglican in Hemmingford)

1836 - **Isle of Skye Cemetery in Dundee** - BAnQ book of burials #1480 (1836-1945) - QFHS #REF-CL-152.4 (1836-1945)

1839 - **Dundee Zion Church & United Church Cemetery** - QFHS #REF-CL-152.4 (1839-1981) - BAnQ book of burials #1480 (1839-1981) - Huntingdon Pastoral Charge Huntingdon (1902-1938)

1866 - **Adventist Congregation** - Shortlived parish, no known surviving church registers.

1925 - **Zion United** - BAnQ films (1925-1941 Scotch Church in Dundee) - Quebec Records (1925-1941) - Ancestry.ca (1925-1941) - Huntingdon Pastoral Charge Huntingdon (1925-1938)

<http://bibnum2.banq.qc.ca/bna/ecivil>

[familysearch.org/search/image/index?owc=waypoints](http://familysearch.org/search/image/index?owc=waypoints)

<http://www.rootsweb.ancestry.com/~qchuntin/location/d.htm>

<http://www.leslabelle.com/Cimetieres/AfficherCim.asp?MP=E3&CID=1975>

<http://www.leslabelle.com/Cimetieres/AfficherCim.asp?MP=E3&CID=2069>

<http://www.leslabelle.com/Cimetieres/AfficherCim.asp?MP=E3&CID=1973>

<http://www.leslabelle.com/Cimetieres/AfficherCim.asp?MP=E3&CID=326>

<http://www.leslabelle.com/Cimetieres/ListerCims.asp?MP=E3&TY=C&SS=23>

<http://www.qfhs.ca/libraryRecords.php?page=1&nr=50&le=&scl=&st=T&srch=Huntingdon>

## **Dundee Centre - Huntingdon**

An ancient hamlet within the confine of Huntingdon township

<http://www.rootsweb.ancestry.com/~qchuntin/location/d.htm>

<http://www.leslabelle.com/Cimetieres/AfficherCim.asp?MP=E3&CID=326>

<http://www.leslabelle.com/Cimetieres/ListerCims.asp?MP=E3&TY=C&SS=23>

<http://www.qfhs.ca/libraryRecords.php?page=1&nr=50&le=&scl=&st=T&srch=Huntingdon>

## **Dundee Township - Huntingdon**

A township located on the US border to the south, east of St. Regis and southwest of Godmanchester, west of Hinchinbrooke (Athelstan) - It was first settled in 1830

<http://www.rootsweb.ancestry.com/~qchuntin/location/d.htm>  
<http://www.leslabelle.com/Cimetieres/ListerCims.asp?MP=E3&TY=C&SS=23>  
<http://www.qfhs.ca/libraryRecords.php?page=1&nr=50&le=&scl=&st=T&srch=Huntingdon>

### **Dundee Village - Huntingdon**

see Dundee

<http://www.rootsweb.ancestry.com/~qchuntin/location/d.htm>  
<http://www.leslabelle.com/Cimetieres/ListerCims.asp?MP=E3&TY=C&SS=23>  
<http://www.qfhs.ca/libraryRecords.php?page=1&nr=50&le=&scl=&st=T&srch=Huntingdon>

### **Dunn's Mills - Laprairie**

An ancient hamlet, most likely located west of Laprairie and east of Beauharnois -

<http://www.rootsweb.ancestry.com/~qchuntin/location/d.htm>

### **Durham Village - Chateauguy**

First settled in the late 1810s, it was shortly after renamed Ormstown Village, the latter located on the Chateauguy river about 30 km upstream from the city of Chateauguy

1823 – **Free Kirk Presbyterian** with a preaching point in Ormstown - Rev. Alexander McWattie, presiding in 1823 up to his death in 1830 - QFHS Combined BMD Index - Burton Lang Collection (1823-1925) #REF-GS-152.4 -

1832 – **The United Scotch Presbyterian Church of Georgetown and Ormstown in Howick & Durham Village** - QFHS Burton Lang Collection #REF-GS-152.4 (1832-1834)

1853 – **Durham Village's St. Paul's Free Kirk Presbyterian Church** - QFHS Burton Lang Collection - BMD Records - Combined BMD Index Registers REF-GS-152.4 07 - 15 volumes from 1838 to the early 1900s

1855 - **Wesleyan Methodist Congregation in the Circuit of Beauharnois, Durham Village, Ormstown** - see Ormstown

1861 – **Presbyterian Church of Durham and Ormstown** - Opened in 1861, closed shortly after - source: Ken Steffenson - BAnQ films (1861-18??) - QFHS Burton Lang Collection - Combined BMD Index Registers #REF-GS-152.3 & 152.4 - 15 volumes from 1838 to the early 1900s - FamilySearch.org - Quebec, Non-Catholic Parish Registers, 1763-1967 (1861)

[familysearch.org/search/image/index?owc=waypoints](http://familysearch.org/search/image/index?owc=waypoints)  
<http://www.rootsweb.ancestry.com/~qchuntin/location/d.htm>  
<http://www.rootsweb.ancestry.com/~qcchatea/cadastre/cadastre.htm>  
<http://www.qfhs.ca/libraryRecords.php?page=1&nr=50&le=&scl=&st=T&srch=Chateauguy>

### **East Concession - Chateauguy**

A region within the ancient Seigniorie of Beauharnois - The region was also referred to as Williamstown and/or Bean River

<http://www.rootsweb.ancestry.com/~qchuntin/location/e.htm>  
<http://www.rootsweb.ancestry.com/~qcchatea/cadastre/cadastre.htm>  
<http://www.qfhs.ca/libraryRecords.php?page=1&nr=50&le=&scl=&st=T&srch=Chateauguy>



## **East Hemmingford - Chateauguay**

Located today within Chateauguay county, a region originally part of the ancient Seigniorie of Beauharnois and located in the eastern portion of Hemmingford township and west of Sherrington (Napierville)

1847 - **St. Matthew's Anglican** - At one point in time, this parish was associated with St. Luke's of Hemmingford, Christ Church of Russelltown Flats, St. George's of St-Rémi - BAnQ films (1836-1865 Anglican, Methodist, Presbyterian in Hemmingford & 1838-1899 under Anglican Hemmingford & 1842-1855 Anglican Hemmingford & 1866-1910 under Anglican, Methodist, Presbyterian in Hemmingford & 1911-1940 Anglican, Methodist, Presbyterian in Hemmingford) - Quebec Records (1836-1865 & 1866-1920 & 1911-1940) - Ancestry.ca (1836-1865 & 1866-1920 & 1911-1940)

<http://www.rootsweb.ancestry.com/~qchuntin/location/e.htm>

<http://www.rootsweb.ancestry.com/~qcchatea/cadastre/cadastre.htm>

<http://www.qfhs.ca/libraryRecords.php?page=1&nr=50&le=&scl=&st=T&srch=Chateauguay>

## **Edwardtown - Napierville**

A region within the ancient Seigniorie of Beauharnois and located north of Hemmingford township (Huntingdon) and west of Sherrington township (Napierville)

1847 - **St. Matthew's Episcopal Cemetery** - QFHS #REF-CL-152.4 42 pages -

1847 – **St. Matthew's Episcopal Church** - Organized in 1847 - Rev. J.A. Poston presiding from 1899, Rev. W.B. Heeney in 1901, Rev. T.J.E. Wilson from 1902 - The church would close after 1919 under the ministry of Rev. H. Clapham - BAnQ films (1848-1899 Protestant Civil Registers) - Anglican Archives Montreal Diocese (1848-1919) - BAnQ Online Protestant Church Registers (1900-1904)

<http://bibnum2.banq.qc.ca/bna/ecivil>

<http://www.rootsweb.ancestry.com/~qchuntin/location/e.htm>

<http://www.leslabelle.com/Cimetieres/AfficherCim.asp?MP=E3&CID=2197>

<http://www.leslabelle.com/Cimetieres/ListerCims.asp?MP=E3&TY=C&SS=14>

<http://www.rootsweb.ancestry.com/~qcchatea/cadastre/edstown.htm>

## **Elgin Road - Huntingdon**

An early hamlet also referred to as Hardwood Ridge - Elgin is located within Elgin township, the latter at the southwestern corner of Huntingdon county.

<http://www.rootsweb.ancestry.com/~qchuntin/location/e.htm>

<http://www.leslabelle.com/Cimetieres/ListerCims.asp?MP=E3&TY=C&SS=23>

<http://www.qfhs.ca/libraryRecords.php?page=1&nr=50&le=&scl=&st=T&srch=Huntingdon>

## **Elgin Square - Huntingdon**

A village now referred to as Laguerre within the township of Saint-Anicet

<http://www.rootsweb.ancestry.com/~qchuntin/location/e.htm>

<http://www.leslabelle.com/Cimetieres/ListerCims.asp?MP=E3&TY=C&SS=23>

<http://www.qfhs.ca/libraryRecords.php?page=1&nr=50&le=&scl=&st=T&srch=Huntingdon>

## **Elgin Township - Huntingdon**

Also referred to in various church documents as Elgin Road, a township located in the southwest

region of Huntingdon county - Previous to 1855, it was part of Hinchinbrooke township

1828 - **Kelso Presbyterian Stone Church** - In 1828, Rev. Thomas Danskin, a school teacher held church services in a school-church referred to as the Stone Church - No known surviving church registers

1830 - **Elgin Presbyterian Church Cemetery** - QFHS #REF-CL-152.4 (1830-1965) - BAnQ book of burials #1480 (1830-1965)

1831 - **Ruston Cemetery** - Located on 1st concession - QFHS #REF-CL-152.4

1845 - **McBeth Family Cemetery** - QFHS #REF-CL-152.4

1863 - **Wesleyan Methodist Congregation in the Circuit of Huntingdon** with preaching points in Athelstan, Elgin, Hendersonville, Kensington, Power's Court - It appears that most of these preaching points closed in 1879 or about - Some became part of Huntingdon United at union in 1925 - Sources: Ken Steffenson - BAnQ films (1906-1941 Kensington Methodist & 1855-1899 Hemmingford Methodist) - Quebec Records (1906-1941) - Ancestry.ca (1906-1941) - United Church Archives Montréal #P-603 S2 SS76 (1887-1963) -

1864 - **Presbyterian Church of Athelstan & Elgin** - Organized in 1864, and in 1898 was still operational - BAnQ films (1911-1940 Kensington Presbyterian) - Quebec Records (1911-1940) - Ancestry.ca (1911-1940) - Presbyterian Archives Toronto #CONG-367 (1882-1982) including those of Athelstan - FamilySearch.org - Quebec, Non-Catholic Parish Registers, 1763-1967 (1864-1898)

1925 - **Huntingdon United** - BAnQ films (1925-1941 Kensington United) - Quebec Records (1925-1941) - Ancestry.ca (1925-1941) - United Church Archives Montréal #P-603 S2 SS76 (1925-1963)

1942 - **Athelstan - Elgin - Kensington United** - United Church Archives, Montréal (1942 & 1950-1956 United Church in Athelstan, Kensington, Elgin)

[familysearch.org/search/image/index?owc=waypoints](http://familysearch.org/search/image/index?owc=waypoints)

<http://www.rootsweb.ancestry.com/~qchuntin/location/e.htm>

<http://www.leslabelle.com/Cimetieres/AfficherCim.asp?MP=E3&CID=351>

<http://www.leslabelle.com/Cimetieres/AfficherCim.asp?MP=E3&CID=2044>

<http://www.leslabelle.com/Cimetieres/ListerCims.asp?MP=E3&TY=C&SS=23>

<http://www.qfhs.ca/libraryRecords.php?page=1&nr=50&le=&scl=&st=T&srch=Huntingdon>

## **Ellerton Settlement - Huntingdon**

Same as Hallerton - see the latter

<http://www.rootsweb.ancestry.com/~qchuntin/location/e.htm>

<http://www.qfhs.ca/libraryRecords.php?page=1&nr=50&le=&scl=&st=T&srch=Huntingdon>

## **Ellice's Mills - Huntingdon**

An early name for Dewittville

<http://www.rootsweb.ancestry.com/~qchuntin/location/e.htm>

<http://www.qfhs.ca/libraryRecords.php?page=1&nr=50&le=&scl=&st=T&srch=Huntingdon>

## **Ellicetown - Beauharnois**

An early name for today's Saint-Timothée

<http://www.rootsweb.ancestry.com/~qchuntin/location/e.htm>

<http://www.leslabelle.com/Cimetieres/AfficherCim.asp?MP=E3&CID=2066>

<http://www.rootsweb.ancestry.com/~qcchatea/cadastre/cadastre.htm>

<http://www.qfhs.ca/libraryRecords.php?page=1&nr=50&le=&scl=&st=T&srch=Beauharnois>

## **Elvidge's Corners - New York State Border**

An old name associated with Lacolle

1804 - **Elvidge's Corners Jackson Cemetery** - QFHS #REF-CL-152.3

<http://www.rootsweb.ancestry.com/~qchuntin/location/e.htm>

## **English River Concession - Chateauguay**

Also known as Williamstown, see the latter for details - see also Riverfield

<http://www.rootsweb.ancestry.com/~qchuntin/location/e.htm>

<http://www.rootsweb.ancestry.com/~qcchatea/cadastre/cadastre.htm>

<http://www.qfhs.ca/libraryRecords.php?page=1&nr=50&le=&scl=&st=T&srch=Chateauguay>

## **English River Settlement - Huntingdon**

The settlement on both sides of the river by the same name from Logan's Point to Aubrey

<http://www.rootsweb.ancestry.com/~qchuntin/location/e.htm>

<http://www.qfhs.ca/libraryRecords.php?page=1&nr=50&le=&scl=&st=T&srch=Huntingdon>

## **English River Village - Chateauguay**

An old name for Riverfield, see also the latter

1827 - **English River Cemetery** - QFHS #REF-CL-152.4

1845 - **History of English River and Howick Congregations** - QFHS book #GS-152.3 E6 (1845-1915) & Revised History (1915-1975)

1848 – **Riverfield Presbyterian Circuit of English River, Howick, North Georgetown** - Organized in 1848 under the ministerial endeavours of Rev. Alex McWattie. The latter was assigned with the Georgetown Presbyterian Church - The church closed its doors in 1966 - source: Registres de l'état civil - QFHS Burton Lang Collection - BMD Registers #REF-GS-152.3 & GS-152.4 (1848-1855 & 1856-1863 & 1871-1872 & 1872-1925) - BAnQ films (1848-1941 English River - Riverfield - Howick Presbyterian) - Quebec Records (1848-1941) - Ancestry.ca (1848-1941) - FamilySearch.org - Quebec, Non-Catholic Parish Registers, 1763-1967 (1848-1899)

1860 – **Canada West Mission of Howick Village & English River** - No known surviving records

1869 - **Riverfield Presbyterian Church** - BAnQ films (1848-1941) - Quebec Records (1848-1941) - Ancestry.ca (1848-1941)

[familysearch.org/search/image/index?owc=waypoints](http://familysearch.org/search/image/index?owc=waypoints)

<http://www.rootsweb.ancestry.com/~qchuntin/location/e.htm>

<http://www.rootsweb.ancestry.com/~qcchatea/cadastre/cadastre.htm>

<http://www.rootsweb.ancestry.com/~qcchatea/cadastre/cadastre.htm>

<http://www.qfhs.ca/libraryRecords.php?page=1&nr=50&le=&scl=&st=T&srch=Chateauguay>

### **Fitzwilliam - Beauharnois**

A hamlet of the past now referred to as Saint-Louis-de-Gonzague

<http://www.rootsweb.ancestry.com/~qchuntin/location/f.htm>

<http://www.rootsweb.ancestry.com/~qcchatea/cadastre/cadastre.htm>

<http://www.qfhs.ca/libraryRecords.php?page=1&nr=50&le=&scl=&st=T&srch=Beauharnois>

### **Fort Covington - Northern New York**

A village on the U.S. Border within the State of New York, across from the town of Dundee in Canada - From 1830, ordained ministers of the American Methodist Episcopal Church from Fort Covington, NY were frequent visitors to Huntingdon, Ormstown and other hamlets and villages in the Chateauguay Valley region. Pastors Deni, Loviss, Redington, Johnson, Barney, Emms were some of the Ministers who laboured north of the border - source: Robert Sellar

<http://www.rootsweb.ancestry.com/~qchuntin/location/f.htm>

### **Fourth Concession (Godmanchester) - Huntingdon**

see Laird's Settlement

<http://www.rootsweb.ancestry.com/~qchuntin/location/f.htm>

<http://www.qfhs.ca/libraryRecords.php?page=1&nr=50&le=&scl=&st=T&srch=Huntingdon>

### **Four Corners - Huntingdon**

see Powerscourt

<http://www.rootsweb.ancestry.com/~qchuntin/location/f.htm>

<http://www.qfhs.ca/libraryRecords.php?page=1&nr=50&le=&scl=&st=T&srch=Huntingdon>

### **Franklin Centre (Center) - Huntingdon**

First settled as a hamlet with the name of Bridgetown, then Manningville, then Stacey's Corners, then Franklin and finally Franklin Centre - The village was also referred to at one point in time as Russelltown Settlement.

1812 - **Franklin Center Congregational Cemetery** - BAnQ book #1480 (1812-1982) - QFHS #REF-CL-152.4 (1812-1982)

1821 - **Franklin Center Cemetery - Christ Church Anglican Cemetery** - Located on Outardes River, north of Route 52 - QFHS #REF-CL-152.4 (1821-1966) - BAnQ book of burials #1480 (1821-1966)

1830 - **Franklin Center Congregational Mission** - In 1830 or about, Rev. Micajah Townsend, a school teacher would hold services in the local church. From 1832, Rev. James Nall from Russelltown was assigned - BAnQ Online Protestant Church Registers (1900-1912)

1830 - **Franklin Center Old Manning Burial Ground** - Located east of Franklin Center on the north side of route 52 - QFHS #REF-CL-152.4 (1830-1900) - BAnQ book of burials #1480 (1830-1900)

1835 - **Franklin Center Gentle Welch Cemetery** - QFHS #CL-152.4 (1835-1968) - BAnQ book of burials #1480 (1835-1968)

1838 – **Wesleyan Methodist Circuit Missions in Franklin Centre** – Organized in 1838, in 1925, still operational - sources: Ken Steffenson & Registres de l'état civil - QFHS Burt Lang Collection #GS-152.4 (1876-1900 & 1901-1912 & 1913-1925) & (1823-1925 Combined BMD Index) - BAnQ films (1838-1899 Franklin Methodist & 1857-1891 Church of England, Congregational, Methodist of Franklin & 1891-1940 Church of England, Congregational, Methodist in Franklin) - Quebec Records (1857-1940) - Ancestry.ca (1857-1940) - FamilySearch.org - Quebec, Non-Catholic Parish Registers, 1763-1967 (1838-1899)

1838 - **Franklin Center Towns Cemetery** - BAnQ book of burials #1480 (1838-1922) - QFHS #REF-CL-152.4 (1838-1922)

1840 – **Christ Church Anglican**, the latter a preaching point of St. John's Anglican of Huntingdon - Organized in 1840, in 1940 the church was still opened - BAnQ films (1840-1899 Franklin Anglican & 1857-1940 Church of England, Congregational, Methodist in Franklin) - Quebec Records (1857-1940) - Ancestry.ca (1857-1940) - Anglican Archives Montréal (1861-1878 & 1880-1903 & 1904-to church closing after 1940) - FamilySearch.org - Quebec, Non-Catholic Parish Registers, 1763-1967 (1840-1899) - BAnQ Online Protestant Church Registers (1900-1912)

1842 - **Franklin Center Dunn Cemetery** - Located east of Franklin Center - QFHS #REF-CL-152.4 (1842-1977) - BAnQ book of burials #1480 (1842-1977)

1853 - **Franklin Center Wilson Cemetery** - BAnQ book of burials #1480 (1853-1929) - QFHS #REF-CL-152.4 (1853-1929)

1857 - **Congregationalist Church** - Rev. Alexander Sym, presiding - Organized in 1857, in 1917 still operational - sources: Ken Steffenson & Registres de l'état civil - QFHS Burton Lang Collection - BMD Records - #REF-GS-152.3 (1886-1917 & 1900) & #REF-GS-252.4 (1823-1925 under Combined BMD Index) - BAnQ films (1857-1899 Franklin Congregational & 1857-1891 Church of England, Congregational, Methodist in Franklin & 1891-1940 Church of England, Congregational, Methodist in Franklin) - Quebec Records (1857-1940) - Ancestry.ca (1857-1940) - BAnQ Online Protestant Church Registers (1900-1912)

1849 or 1857 – **Wesleyan Methodist Congregation in the Circuit of Russelltown, Franklin Centre, Huntingdon** - Rev. Barnabas Hitchcok, presiding - BAnQ films (1857-1891 Church of England, Congregational, Methodist in Franklin & 1891-1940 Church of England, Congregational, Methodist in Franklin) - Quebec Records (1857-1940) - Ancestry.ca (1857-1940)

1861 - **Episcopalian Church** - **Rev. N.P. Yates, presiding from 1886**, Rev. W.J.M. Beattie from 1889 - BAnQ films (1857-1940 Church of England, Congregational, Methodist in Franklin) - Quebec Records (1857-1940) - Ancestry.ca (1857-1940)

1876 – **Franklin Wesleyan Methodist & Rennie's Methodist** - BAnQ films (1857-1941 Church of England, Congregational, Methodist in Franklin) - Quebec Records (1891-1941 Church of England, Congregational, Methodist in Franklin) - Ancestry.ca (1857-1941) - Ormstown-Franklin Pastoral Charge (1901-1932) - BAnQ Online Protestant Church Registers (1900-1912)

1927 – **Franklin Centre United** - BAnQ films (1927-1941 United Church in Franklin) - Quebec Records (1927-1941) - Ancestry.ca (1927-1941) - Ormstown-Franklin Pastoral Charge Ormstown (1927-1966)  
<http://bibnum2.banq.qc.ca/bna/ecivil>



[familysearch.org/search/image/index?owc=waypoints](http://familysearch.org/search/image/index?owc=waypoints)  
<http://www.rootsweb.ancestry.com/~qchuntin/location/f.htm>  
<http://www.leslabelle.com/Cimetieres/AfficherCim.asp?MP=E3&CID=384>  
<http://www.leslabelle.com/Cimetieres/AfficherCim.asp?MP=E3&CID=2048>  
<http://www.leslabelle.com/Cimetieres/AfficherCim.asp?MP=E3&CID=2049>  
<http://www.leslabelle.com/Cimetieres/AfficherCim.asp?MP=E3&CID=2072>  
<http://www.leslabelle.com/Cimetieres/AfficherCim.asp?MP=E3&CID=2050>  
<http://www.leslabelle.com/Cimetieres/AfficherCim.asp?MP=E3&CID=2074>  
<http://www.leslabelle.com/Cimetieres/AfficherCim.asp?MP=E3&CID=2075>  
<http://www.leslabelle.com/Cimetieres/ListerCims.asp?MP=E3&TY=C&SS=23>  
<http://www.qfhs.ca/libraryRecords.php?page=1&nr=50&le=&scl=&st=T&srch=Huntingdon>

### **Franklin Township - Huntingdon**

Now part of Huntingdon county, a township created in 1857 from a portion of Hemmingford, a portion of Hinchinbrooke, a portion of Jamestown and Russelltown in addition to a portion of St-Chrysostome.

<http://www.rootsweb.ancestry.com/~qchuntin/location/f.htm>  
<http://www.leslabelle.com/Cimetieres/AfficherCim.asp?MP=E3&CID=384>  
<http://www.leslabelle.com/Cimetieres/AfficherCim.asp?MP=E3&CID=754>  
<http://www.leslabelle.com/Cimetieres/ListerCims.asp?MP=E3&TY=C&SS=23>  
<http://www.qfhs.ca/libraryRecords.php?page=1&nr=50&le=&scl=&st=T&srch=Huntingdon>

### **Fraser's Point - Huntingdon**

A small settlement within Dundee township

<http://www.rootsweb.ancestry.com/~qchuntin/location/f.htm>  
<http://www.qfhs.ca/libraryRecords.php?page=1&nr=50&le=&scl=&st=T&srch=Huntingdon>

### **Frontier - Huntingdon**

A hamlet of the past within Hemmingford township near Covey Hill - It was at one time referred to as Sweet Settlement

<http://www.rootsweb.ancestry.com/~qchuntin/location/f.htm>  
<http://www.qfhs.ca/libraryRecords.php?page=1&nr=50&le=&scl=&st=T&srch=Huntingdon>

### **Garland - Chateauguay**

A hamlet of the past located near the village of Saint-Chrysostome

<http://www.rootsweb.ancestry.com/~qchuntin/location/g.htm>  
<http://www.rootsweb.ancestry.com/~qcchatea/cadastre/cadastre.htm>  
<http://www.qfhs.ca/libraryRecords.php?page=1&nr=50&le=&scl=&st=T&srch=Chateauguay>

### **Georgetown - Chateauguay**

A region also referred to as North Georgetown or South Georgetown or Georgetown Concession

1802 - **North & South Georgetown Cemetery in Howick** - QFHS #REF-CL-152.4 (1802-1863) - BAnQ book of burials #1461 (1802-1863)

1823 - **Georgetown Presbyterian Church in Howick** - Rev. Alexander McWattie, presiding from 1823 - Other prominent teachers who served at this congregation were Rev. Dr. James Afleck Fraser

McBain, Rev. Dr. James Creighton Muir, Rev. Archibald Colquhoun, Rev. George Whillans - QFHS books #HG-152.9 G4 Historical Sketch 1823-1923 by Rev. G. Whillans - QFHS Georgetown Presbyterian Church #HG-152.99 W5 (1823-1923) - QFHS Burton Lang Collection - Combined BMD Index #REF-GS-152.4 & GS-152.3 - 13 volumes (1823-1923) - BAnQ films (1832-1939) - Quebec Records (1832-1939) - Ancestry.ca (1832-1939)

1832 – **Second Presbyterian Church - The United Scotch Presbyterian of Georgetown and Ormstown at Durham Village, Howick** - The Georgetown Presbyterian Congregation is one of the oldest protestant churches in the Châteauguay Valley with the first resident clergyman (Rev. Alexander McWattie) in the Valley coming out from Scotland in 1823. The present church was built in 1851 replacing an earlier log structure nearby with additions and changes made in later decades - Above text by CanadaGenWeb.org - QFHS Burton Lang Collection - The United Church Presbyterian Church in Georgetown BMD Registers #REF-GS-152.4 (1832-1834) - BAnQ films (1832-1939 Georgetown Presbyterian) - Quebec Records (1832-1939 Georgetown Presbyterian) - Ancestry.ca (1832-1939 Georgetown Presbyterian) - FamilySearch.org - Quebec, Non-Catholic Parish Registers, 1763-1967 (1832-1899)

[familysearch.org/search/image/index?owc=waypoints](http://familysearch.org/search/image/index?owc=waypoints)

<http://www.rootsweb.ancestry.com/~qcchatea/cemeteries/georgetown/church.htm>

<http://www.rootsweb.ancestry.com/~qcchatea/cemeteries/howick.htm#georgetown>

<http://www.rootsweb.ancestry.com/~qchuntin/location/g.htm>

<http://www.leslabelle.com/Cimetieres/AfficherCim.asp?MP=E3&CID=491>

<http://www.rootsweb.ancestry.com/~qcchatea/cadastre/cadastre.htm>

<http://www.qfhs.ca/libraryRecords.php?page=1&nr=50&le=&scl=&st=T&srch=Chateauguay>

### **Georgetown Concession - Chateauguay**

A hamlet of the past on the English river between Howick Village and Aubrey

<http://www.rootsweb.ancestry.com/~qchuntin/location/g.htm>

<http://www.rootsweb.ancestry.com/~qcchatea/cadastre/cadastre.htm>

<http://www.qfhs.ca/libraryRecords.php?page=1&nr=50&le=&scl=&st=T&srch=Chateauguay>

### **Geraldine - Huntingdon**

A hamlet also referred to as Havelock within the region of Covey Hill.

<http://www.rootsweb.ancestry.com/~qchuntin/location/g.htm>

<http://www.qfhs.ca/libraryRecords.php?page=1&nr=50&le=&scl=&st=T&srch=Huntingdon>

### **Glenelm - Huntingdon**

A hamlet also referred to as Havelock within the region of Athelstan and Elgin

<http://www.rootsweb.ancestry.com/~qchuntin/location/g.htm>

<http://www.qfhs.ca/libraryRecords.php?page=1&nr=50&le=&scl=&st=T&srch=Huntingdon>

### **Godmanchester - Huntingdon**

The town of Godmanchester was settled in 1845, a regrouping which included in part the old townships of Godmanchester and Saint-Anicet

1834 - **St. Luke's Anglican Circuit Ministry of Hemmingford** with preaching points in **Dundee, Godmanchester, Hinchinbrooke, Sherrington** - Church was still operational in 1966 - BAnQ films (1836-1940 Anglican, Methodist, Presbyterian churches in Hemmingford) - Quebec Records (1836-



1910 Anglican, Methodist, Presbyterian churches in Hemmingford) - Ancestry.ca (1836-1940 Anglican, Methodist, Presbyterian in Hemmingford)  
1863 - **Wesleyan Methodist Congregation in the Circuit of Huntingdon** with preaching points in Athelstan, Elgin, Godmanchester, Hendersonville, Kensington, Powers Court - United Church Archives Montréal #P-603 S2 SS76 (1887-1963)

1925 - **Huntingdon United** - BAnQ films (1925-1940 Hemmingford United) - Quebec Records (1925-1940) - Ancestry.ca (1925-1940) - United Church Archives Montréal #P-603 S2 SS76 (1925-1963)

<http://www.rootsweb.ancestry.com/~qchuntin/location/g.htm>

<http://www.leslabelle.com/Cimetieres/AfficherCim.asp?MP=E3&CID=1978>

<http://www.leslabelle.com/Cimetieres/AfficherCim.asp?MP=E3&CID=541>

<http://www.qfhs.ca/libraryRecords.php?page=1&nr=50&le=&scl=&st=T&srch=Huntingdon>

## **Godmanchester Township - Huntingdon**

One of three townships created in Huntingdon county in 1792 - It is located north of the US border, south of the Seigniorie of Beauharnois and of the rivers Chateauguay and Trout, also known as La Guerre Village

<http://www.rootsweb.ancestry.com/~qchuntin/location/g.htm>

<http://www.leslabelle.com/Cimetieres/AfficherCim.asp?MP=E3&CID=2064>

<http://www.leslabelle.com/Cimetieres/ListaCims.asp?MP=E3&TY=C&SS=23>

<http://www.qfhs.ca/libraryRecords.php?page=1&nr=50&le=&scl=&st=T&srch=Huntingdon>

## **Godmanchester Village - Huntingdon**

A village established in the early 1800s also known as La Guerre.

<http://www.rootsweb.ancestry.com/~qchuntin/location/g.htm>

<http://www.leslabelle.com/Cimetieres/ListaCims.asp?MP=E3&TY=C&SS=23>

<http://www.qfhs.ca/libraryRecords.php?page=1&nr=50&le=&scl=&st=T&srch=Huntingdon>

## **Gore - Huntingdon**

An early hamlet also referred to as Hinchinbrooke within Hinchinbrooke township

1835 - **Episcopalian Missionaries** - In 1834 Archdeacon George Jeosaphat Mountain preached in the barn of a man named Catten in Huntingdon - In 1835 a catechist by the name of Mr. Harvey from Kingston arrived and preached in Gore and Huntingdon for about four years. In 1839, a permanent church was erected in Huntingdon under the leadership of Rev. William Brethour - source: Robert Sellar - see Huntingdon for church registers

1850 - **Gore Road Cemetery** - Located on Gore Road and also known as Anderson's Corners Cemetery - QFHS #REF-CL-152.4

1850's - **Hemmingford Methodist Missionaries** - Rev. John Merlin, conducted the first Methodist religious services in the village, exact date unknown - After that, Rev. Wesley Palmer and Rev. John Lowrey, the two Methodist regional preachers, were infrequent visitors - see Hemmingford for church registers

1850's - **Hemmingford Episcopalian Missionaries** - Rev. Hervey from Hemmingford was an infrequent visitor - see Hemmingford for church registers.

<http://www.rootsweb.ancestry.com/~qchuntin/location/g.htm>

<http://www.leslabelle.com/Cimetieres/AfficherCim.asp?MP=E3&CID=480>

<http://www.qfhs.ca/libraryRecords.php?page=1&nr=50&le=&scl=&st=T&srch=Huntingdon>

### **Grove Hill - Huntingdon**

see Huntingdon

<http://www.rootsweb.ancestry.com/~qchuntin/location/g.htm>

<http://www.qfhs.ca/libraryRecords.php?page=1&nr=50&le=&scl=&st=T&srch=Huntingdon>

### **Hallerton (Hemmingford) - Huntingdon**

Also referred to as Ellerton in some early church records

1860 – Anglican Parish of St. John the Baptist of Hallerton (Bogton) – Organized in 1860, this parish would eventually become part of St. Luke's Anglican of Hemmingford - QFHS book #HG-152.99 S5 Sherrington - 15 pages by Alice Tully - This parish from 1920 to 1956 was served by the Anglican Church in Lacolle - Anglican Archives, Montréal (parish registers 1934, 1942, 1963, 1964) - see Hemmingford under St. Luke's for more detailed church registers.

<http://www.rootsweb.ancestry.com/~qchuntin/location/h.htm>

<http://www.leslabelle.com/Cimetieres/AfficherCim.asp?MP=E3&CID=2066>

<http://www.leslabelle.com/Cimetieres/ListerCims.asp?MP=E3&TY=C&SS=23>

<http://www.qfhs.ca/libraryRecords.php?page=1&nr=50&le=&scl=&st=T&srch=Huntingdon>

### **Hardwood Ridge - Huntingdon**

An early hamlet which later became Elgin- It was also associated with Hogsback Ridge - Elgin is located within Elgin township, the latter at the southwestern corner of Huntingdon county

<http://www.rootsweb.ancestry.com/~qchuntin/location/h.htm>

<http://www.qfhs.ca/libraryRecords.php?page=1&nr=50&le=&scl=&st=T&srch=Huntingdon>

### **Harper's Corners - New York State Border**

An old hamlet which later became Lacolle, the latter on the US border

<http://www.rootsweb.ancestry.com/~qchuntin/location/h.htm>

### **Hatton - Huntingdon**

An early hamlet also known as Delmont in the Godmanchester district (St-Anicet)

<http://www.rootsweb.ancestry.com/~qchuntin/location/h.htm>

<http://www.qfhs.ca/libraryRecords.php?page=1&nr=50&le=&scl=&st=T&srch=Huntingdon>

### **Haut Richelieu - Upper Richelieu at the Vermont Border**

A reference to a region which denote the region of the Richelieu Valley from the US border to about the city of Chambly - The region from about Chambly to the St. Lawrence river at Sorel is usually referred to as the Bas-Richelieu Region.

<http://www.rootsweb.ancestry.com/~qchuntin/location/h.htm>

### **Havelock - Huntingdon**

A township, village located today within Huntingdon county, also referred to as Havelock Corners or in earlier days as Mannagh's Corners and/or Vicars, all within Havelock township

1832 – Old Stone Church (Anglican) - Anglican Archives, Montréal (1832, 1857)

1837 - **Havelock Methodist Church Cemetery** - BAnQ book of burials #1480 (1837-1970) - QFHS #REF-CL-152.4 (1837-1970)

1857 – **Havelock Holy Trinity Anglican** – First organized in 1832 as Old Stone Anglican Church - This parish was somehow associated with St. John's Anglican of Huntingdon. Some of the church fonds of Holy Trinity might be part also of St. John's of Huntingdon - BAnQ films (1901-1904 & 1928-1937 Havelock Church of England) - Quebec Records (1901-1904 & 1928-1937) - Ancestry.ca (1901-1904 & 1928-1937)- Anglican Archives Montréal (1857 & 1917 & 1944-1948 & 1964-1965)

1860s - **Havelock Bethel Cemetery** - Located on Covey Hill Road in Havelock - QFHS #REF-CL-152.3

1865 - **Old Stone Church Cemetery** or **Trinity Anglican Cemetery** - BAnQ book of burials #1480 (1865-1979) -|QFHS #REF-CL-152.4 (1865-1979)

1899 - **Holiness Movement** - BAnQ Online Protestant Church Registers (1899-1908)

<http://bibnum2.banq.qc.ca/bna/ecivil>

<http://www.rootsweb.ancestry.com/~qchuntin/location/h.htm>

<http://www.leslabelle.com/Cimetieres/AfficherCim.asp?MP=E3&CID=462>

<http://www.leslabelle.com/Cimetieres/AfficherCim.asp?MP=E3&CID=2059>

<http://www.leslabelle.com/Cimetieres/AfficherCim.asp?MP=E3&CID=272>

<http://www.leslabelle.com/Cimetieres/AfficherCim.asp?MP=E3&CID=475>

<http://www.leslabelle.com/Cimetieres/AfficherCim.asp?MP=E3&CID=1976>

<http://www.leslabelle.com/Cimetieres/ListaCims.asp?MP=E3&TY=C&SS=23>

<http://www.qfhs.ca/libraryRecords.php?page=1&nr=50&le=&scl=&st=T&srch=Huntingdon>

## **Havelock Corners - Huntingdon**

A village also referred to as Havelock Village within Havelock Township - The village was also referred to in early days as Mannagh's Corners and/or Vicars

<http://www.rootsweb.ancestry.com/~qchuntin/location/h.htm>

<http://www.leslabelle.com/Cimetieres/ListaCims.asp?MP=E3&TY=C&SS=23>

<http://www.qfhs.ca/libraryRecords.php?page=1&nr=50&le=&scl=&st=T&srch=Huntingdon>

## **Havelock Township - Huntingdon**

Created in 1863 from part of Hemmingford township - Located north of US border, east of Franklin township, south of Saint-Chrysostome and west of Hemmingford township

<http://www.rootsweb.ancestry.com/~qchuntin/location/h.htm>

<http://www.leslabelle.com/Cimetieres/ListaCims.asp?MP=E3&TY=C&SS=23>

<http://www.qfhs.ca/libraryRecords.php?page=1&nr=50&le=&scl=&st=T&srch=Huntingdon>

## **Hawk's Village - Chateauguay**

An early settlement now referred to as Howick Village

<http://www.rootsweb.ancestry.com/~qchuntin/location/h.htm>

<http://www.rootsweb.ancestry.com/~qcchatea/cadastre/cadastre.htm>

<http://www.qfhs.ca/libraryRecords.php?page=1&nr=50&le=&scl=&st=T&srch=Chateauguay>

## Helena - Huntingdon

An early hamlet also referred to as Holbrook, the latter located in the region of Trout River village

<http://www.rootsweb.ancestry.com/~qchuntin/location/h.htm>

<http://www.qfhs.ca/libraryRecords.php?page=1&nr=50&le=&scl=&st=T&srch=Huntingdon>

## Helenstown - Beauharnois

A hamlet within the old seigniory of Beauharnois in the region of Annstown and Catherinestown (Beauharnois village)

<http://www.rootsweb.ancestry.com/~qchuntin/location/h.htm>

<http://www.rootsweb.ancestry.com/~qcchatea/cadastre/helentwn.htm>

<http://www.rootsweb.ancestry.com/~qcchatea/cadastre/cadastre.htm>

<http://www.qfhs.ca/libraryRecords.php?page=1&nr=50&le=&scl=&st=T&srch=Beauharnois>

## Hemmingford - Huntingdon

Ideally located 45 minutes south of the island of Montreal and nestled on the Quebec-USA border, Hemmingford offers touristic diversity blending apple-growing, agriculture and heritage. Most of all, Hemmingford is known for the warmth of its people, which is contagious. Hemmingford is situated in the foothills of the Adirondack Mountains, at the base of Covey Hill. When Hemmingford was originally surveyed in 1791, it included the present Townships of Hemmingford and Havelock as well as the south eastern portion of Franklin. This area was originally settled in the year 1799 by United Empire Loyalists, followed by an influx of settlers following the 1812-1814 war from all areas of the British Isles. source: <http://www.hemmingford.org>

1799 - **Hemmingford Two Hundred Years of Hope and Challenge 1799-1999** - QFHS #HG-152.01 MCK4 & HG-152.9 H4 - 605 pages by Betty McKay Mackenzie & Jacquie Hebert Stoneberg

1799 - **Hemmingford Then and Now** - QFHS book #HG-152.9 S6 by Alister Somerville, Dan Mark, E.James Tarlton - 232 pages

1808 - **Hemmingford Atkinson Cemetery** - Located on Fisher street - First burial 1808

1815 – **Episcopalian Missions of St. George of Caldwell and Christie Manors** – In the early years, Rev. Charles James Stewart and Rev. Micajah Townend who served the Parish of St. George occasionally journeyed west of the Richelieu to infant settlements along the slightly used trail from Odelltown through Roxham, Scriver's Corners, Covey Hill and on to Hinchinbrooke as far west as Huntingdon. Names of early Hemmingford landowners appear among the Caldwell and Christie Manor Anglican records - source: The History of the Anglican Church by Mickey Maynard - QFHS books #HG-152.01 MCK4 & HG-152.99 H4- This parish would later be associated with St. Luke's of Hemmingford among others

1813 - **Trinity Anglican Cemetery** - QFHS #REF-CL-152.4

1823 - **Hemmingford Protestant Cemetery** - BAnQ book of burials #1480 (1823-1978) - QFHS #REF-CL-152.4 (1823-1978)

1823 - **Hemmingford Cemetery Records** - QFHS #REF-CL-152.4

1823 – **St. Andrew's Presbyterian Church** - Rev. John Merlin, presiding from 1822 to 1855, Rev. James Patterson, Rev. William Robertson, Rev. Roderick McKay, Rev. A. Lee, Rev. C. Haughton,

Rev. S. Gorley, Rev. D.M. Reid, presiding from 1858 to 1915 - QFHS books #HG-152.44 H4 & #HG-152.01 & HG-152.9 H4 - BAnQ films (1836-1940 Hemmingford Presbyterian, Anglican, Methodist combined registers) - Quebec Records (1836-1940 Hemmingford Presbyterian Anglican, Methodist combined registers) - Ancestry.ca (1836-1940 Hemmingford Presbyterian, Anglican, Methodist combined registers)

1823 - **St. Andrew's Presbyterian Cemetery** - BAnQ book of burials #1480 (1823-1978) - QFHS #REF-CL-152.4 (1823-1978)

1823 – **St. Armand Methodist Circuit Ministry** with preaching points in Burtonville, Caldwell Manor, Clarenceville, Hemmingford, Isle aux Noix, Odelltown, Sherrington - Under the missionary endeavours of Rev. Richard Pope, Rev. Thomas Best, Rev. James Covell, Rev. William Ross, Rev. Gershom Pearce, the above American Methodist preachers were most likely infrequent visitors to the region - BAnQ films (1836-1940 Hemmingford Presbyterian, Anglican, Methodist combined registers) - Quebec Records (1836-1940 Hemmingford Presbyterian, Anglican, Methodist combined registers) - Ancestry.ca (1836-1940 Hemmingford Presbyterian, Anglican, Methodist combined registers)

1823 - **St. Luke's Anglican Cemetery** - BAnQ book of burials #1480 (1823-1978) - QFHS #REF-CL-152.4 (1823-1978)

1829 - **Knox Presbyterian Robson Street Church in Covey Hill** - Organized in 1829 by the Associate Synod of North Limerick, a secessionist Presbyterian body of the United States - QFHS books #HG-152.44 H4 & HG-152.01 MCK4 & HG-152.9 H4

1833 - **Hemmingford Episcopalian Mission at Scriver's Corners** - In 1833, Bishop George Jehosaphat Mountain appointed Rev. William Dawes as minister to the new congregation - Rev. Dawes was asked to visit families along the English River to Bogton and from Roxham north to the crown land bordering Sherrington - A few years later Rev. William Bennett Bond was appointed to the parish. The missionary endeavours of both Rev. Dawes and Bond resulted with the eventual opening of permanent missions of the Church of England in Hemmingford Township and nearby Sherrington - QFHS books #HG-152.9 H4 & #HG-152.01 MCK4-

1834 – **Hemmingford Methodist Church** - Rev. Mr. Judd, presiding in 1835 - Church opened in 1834, two years later the church of Hemmingford was included in the Odelltown circuit - BAnQ films (1855-1899 Hemmingford Methodist & 1836-1940 Hemmingford Presbyterian, Anglican, Methodist combined registers) - Quebec Records (1836-1940 Hemmingford Presbyterian, Anglican, Methodist combined registers) - Ancestry.ca (1836-1940 Hemmingford Presbyterian, Anglican, Methodist combined registers)

1835 - **St. Andrew's Presbyterian** - In 1835 under the leadership of Rev. John Merlin who organized that denomination and the construction of their church St. Andrew's near Scriver's Corners in 1842 - QFHS books #HG-152.9 H4 & #HG-152.01 MCK4 - BAnQ films (1836-1899 & 1836-1940 Hemmingford Presbyterian, Anglican, Methodist combined registers) - Quebec Records (1836-1940 Hemmingford Presbyterian, Anglican, Methodist combined registers) - Ancestry.ca (1836-1940 Hemmingford Presbyterian, Anglican, Methodist combined registers) - FamilySearch.org - Quebec, Non-Catholic Parish Registers, 1763-1967 (1836-1899)

1836 – **Hemmingford Anglican Circuit Ministry** with preaching points in Dundee, Godmanchester, Hinchinbrook, Sherrington - Organized in Hemmingford in 1836 under the leadership of Rev. Richard



Dawes - BAnQ films (1838-1842 Hemmingford Anglican & 1836-1940 Hemmingford Presbyterian, Anglican, Methodist combined registers) - Quebec Records (1836-1940 Hemmingford Presbyterian, Anglican, Methodist combined registers) - Ancestry.ca (1836-1940 Hemmingford Presbyterian, Anglican, Methodist combined registers) - QFHS books #HG-152.9 H4 & HG-152.01 MCK4

1838 – **St. Paul's Anglican Church** - Rev. Henry Hazard, presiding from 1842 to 1850, Rev. J. McKeoun in 1851-1852, Rev. Gerald O'Grady in 1852 to 1855, Rev. Thomas Mussen in 1856, Rev. Edward Duvernet from 1856 to 1860, the latter date being the actual year of closing of the church - QFHS books #HG-152.9 H4 & #HG-152.01 MCK4 - BAnQ films (1838-1899 & 1842-1855 Hemmingford Anglican & 1836-1940 Hemmingford Presbyterian, Anglican, Methodist combined registers) - Quebec Records (1836-1940 Hemmingford Presbyterian, Anglican, Methodist combined registers) - Ancestry.ca (1836-1940 Hemmingford Presbyterian, Anglican, Methodist combined registers) - Anglican Archives Montréal (1875-1892 Parish registers including those Sherrington (St. James the Apostle) - FamilySearch.org - Quebec, Non-Catholic Parish Registers, 1763-1967 (1838-1899) - BAnQ Online Protestant Church Registers (1900-1912)

1840 - **St. Paul's Anglican Ruins and Cemetery** - Located on Napper Road - QFHS #REF-CL-152.3

1851 - **Wesley-Knox Cemetery** - BAnQ book of burials #1480 (1851-1981) - QFHS #REF-CL-152.4 (1851-1081)

1852 – **Associate Presbyterian Church of Hemmingford & Hinchinbrook** - Organized in 1852, closed in 1855 - sources: Ken Steffenson and others - BAnQ films (1852-1855 Associate Presbyterian in Hemmingford) - FamilySearch.org - Quebec, Non-Catholic Parish Registers, 1763-1967 (1852-1855)

1853 – **United Presbyterian Church of Hemmingford** with preaching points in Russelltown (The Little White Church) and Sherrington - Organized in 1853. From 1881 to 1884, Rev. James Patterson of the Hemmingford Church was pastor at both the Hemmingford and the Little White Church in Russelltown - BAnQ films (1836-1940 Hemmingford Presbyteria, Anglican, Methodist combined registers) - Quebec Records (1836-1940 Hemmingford Presbyterian, Anglican, Methodist combined registers) - Ancestry.ca (1836-1940 Hemmingford Presbyterian, Anglican, Methodist combined registers) - Hemmingford Pastotal Charge (1853-1966 Presbyterian and United Hemmingford)

1855 – **Wesleyan Knox Methodist Church in Hemmingford** - Organized in 1855, still operational in

1918 - sources: Ken Steffenson and others - BAnQ films (1855-1899 Hemmingford Methodist & 1836-1940 Hemmingford Presbyterian, Anglican, Methodist combined registers) - Quebec Records (1836-1940 Hemmingford Presbyterian, Anglican, Methodist combined registers) - Ancestry.ca (1836-1940 Hemmingford Presbyterian, Anglican, Methodist combined registers) - BAnQ book of baptisms #2836 (1855-1909) - BAnQ Online Protestant Church Registers (1900-1912)

1859 - **Wesley Methodist Cemetery** - BAnQ book of burials #1480 (1859-1976) - QFHS #REF-CL-152.4 (1859-1976)

1860 – **St. Luke's Anglican** – Hemmingford Village – Organized in 1860 under the ministry of Rev. Edward Duvernet 1860-1868, followed by Rev. James D. Morrison 1869-1872, John C. Davidson 1873-1881, Rev. William Weaver from 1885, Rev. H.L. Wood from 1889, Rev. Thomas B. Jeakins from 1891, Rev. A.B. Caldwell from 1916 - The parish was still open in 1998 under the leadership of Rev. Linda Faith Chalk - sources of the above; QFHS books #HG-152.9 H4 & HG-152.01 MCK4 - The parish of St. Luke's would later amalgamate St. John's the Baptist of Hallerton, St. Paul's of

Hinchinbrook, St. James' the Apostle of Sherrington, St. James' Anglican of Roxham - Rev. Edward Duvernet presiding from 1860 to 1868, Rev. J.D. Morrison, Rev. J.C. Morrison, J.C. Davidson presiding from 1869 to 1881 - Church was still open in 1982 - BAnQ films (1842-1855 & 1860-1899 & 1836-1940 Hemmingford Presbyterian, Anglican, Methodist combined registers) - Quebec Records (1836-1940 Hemmingford Presbyterian, Anglican, Methodist combined registers) - Ancestry.ca (1836-1940 Hemmingford Presbyterian, Anglican, Methodist combined registers) - Anglican Archives Montréal (1875-1892 including those in Sherrington St. James' the Apostle)

1918 - **Union of Methodist and Presbyterian Churches of Hemmingford** - The governing bodies of both the Methodist Church and St. Andrew's Presbyterian met in April of 1918 and agreed to unite. This arrangement continued for seven years - BAnQ films (1836-1940 Hemmingford Presbyterian, Anglican, Methodist combined registers) - Quebec Records (1836-1940 Hemmingford Presbyterian, Anglican, Methodist combined registers) - Ancestry.ca (1836-1940 Hemmingford Presbyterian, Anglican, Methodist combined registers)

1925 - **Hemmingford United** - Rev. C.C. Salisbury, presiding - BAnQ films (1836-1940 Hemmingford Presbyterian, Anglican, Methodist, United combined registers) - Quebec Records (1836-1940 Hemmingford Presbyterian, Anglican, Methodist, United combined registers) - Ancestry.ca (1836-1940 Hemmingford Presbyterian, Anglican, Methodist, United combined registers)

1927 – **St. Andrew's Presbyterian & Knox Robson Presbyterian Churches** – Hemmingford - Rev. J.J. Mc Caskill, Rev. Allan S. Reid, Rev. Herbert P. Mailand presiding from 1926 to 1929 - BAnQ films (1836-1940 Hemmingford Presbyterian, Anglican, Methodist, United combined registers) - Quebec Records (1836-1940 Hemmingford Presbyterian, Anglican, Methodist, United combined registers) - Ancestry.ca (1836-1940 Hemmingford Presbyterian, Anglican, Methodist, United combined registers)

1927 – **St. Andrew's United Church** – Hemmingford - Rev. Herbert Maitland, presiding in 1930 - By law, the newly formed congregation calling itself St. Andrew's United now owned three churches, St. Andrew's Presbyterian, Knox Presbyterian, Robson/Covey Hill, and the Methodist Church - BAnQ films (1836-1940 Hemmingford Presbyterian, Anglican, Methodist, United combined registers) - Quebec Records (1836-1940 Hemmingford Presbyterian, Anglican, Methodist, United combined registers) - Ancestry.ca (1836-1940 Hemmingford Presbyterian, Anglican, Methodist, United combined registers)

1927 - **St. Andrew's United Cemetery** - BAnQ book of burials #1480 (1823-1926 St. Andrew's Presbyterian Cemetery & 1927-1978 St. Andrew's United Cemetery) - QFHS #REF-CL-152.4 (1823-1926 & 1927-1978) - Compilers: Gerry Rogers and others

<http://bibnum2.banq.qc.ca/bna/ecivil>

<http://familysearch.org/search/image/index?owc=waypoints>

<http://www.hemmingford.org/>

<http://www.hemmingford.ca/village/index.php?lang=en>

<http://missisquoiogenealogy2.blogspot.ca/> [http://missisquoiogenealogy2.blogspot.ca/2013/05/saint-armand-methodist-church-of-canada\\_8380.html](http://missisquoiogenealogy2.blogspot.ca/2013/05/saint-armand-methodist-church-of-canada_8380.html)

<http://missisquoiogenealogy2.blogspot.ca/2014/09/saint-armand-methodist-church-of-canada.html>

<http://locator.united-church.ca/>

<http://www.rocler.qc.ca/d.mark/prev/hemcem.htm>

<http://www.rootsweb.ancestry.com/~qchuntin/location/h.htm>

<http://www.leslabelle.com/Cimetieres/ListerCims.asp?MP=E3&TY=C&SS=23>

<http://www.qfhs.ca/libraryRecords.php?page=1&nr=50&le=&scl=&st=T&srch=Huntingdon>



## **Hemmingford Corners - Huntingdon**

A hamlet which later became Hemmingford Village

<http://www.rootsweb.ancestry.com/~qchuntin/location/h.htm>

<http://www.leslabelle.com/Cimetieres/ListerCims.asp?MP=E3&TY=C&SS=23>

<http://www.qfhs.ca/libraryRecords.php?page=1&nr=50&le=&scl=&st=T&srch=Huntingdon>

## **Hemmingford Township - Huntingdon**

Hemmingford was named in 1792 after Hemingford in Huntingdonshire, England. Its first settlers about 1800 were American loyalists, followed by British colonists, primarily from England, Scotland and Ireland. Among them was Colonel John Scriver, whose stone house built about 1815 at 450 Frontière Street is a historic site in the Village of Hemmingford. Hemmingford created in 1792 with two other townships (Godmanchester and Hinchinbrooke which constituted the original Huntingdon county (the first of two counties)) - Hemmingford township was bounded to the east by the seigniories of Lacolle and de Léry, to the northwest by the seigniorie of Beauharnois, to the south by the US border - At a later time period, the territory was reduced when the townships of Franklin and Havelock were established - Refer to Hemmingford for a listing of churches and missions.

[http://www.hemmingford.ca/canton/index.php?option=com\\_k2&view=item&layout=item&id=24&Itemid=53&lang=en](http://www.hemmingford.ca/canton/index.php?option=com_k2&view=item&layout=item&id=24&Itemid=53&lang=en)

<http://www.hemmingford.ca/canton/>

<http://www.rootsweb.ancestry.com/~qchuntin/location/h.htm>

<http://www.leslabelle.com/Cimetieres/AfficherCim.asp?MP=E3&CID=1135>

<http://www.leslabelle.com/Cimetieres/ListerCims.asp?MP=E3&TY=C&SS=23>

<http://www.qfhs.ca/libraryRecords.php?page=1&nr=50&le=&scl=&st=T&srch=Huntingdon>

## **Hemmingford Village (Scriver's Corners) - Huntingdon**

First settled as Hemmingford Corners, an early village within Hemmingford township, it was also referred to as Scriver's Corners and Hemmingford Corners

1828 – **Scriver's Corners Presbyterian Mission** – A preaching point of Saint Andrew's Presbyterian of Hemmingford - BAnQ films (1836-1899 St. Andrew's Presbyterian Hemmingford) see also Scriver's Corners

1831 - **The James Fisher Cemetery** - QFHS #REF-CL-152.4

1842 - **O'Dell-McKay Cemetery** - Located north of Hemmingford Village on route #219 about 1 and one half miles north of the village - QFHS #REF-CL-152.4 (1842-1963) - BAnQ book of burials #1480 (1842-1963)

1851 - **Merlin-Marlin Cemetery** - Located two miles north of Hemmingford Village on route #219 - QFHS #REF-CL-152.4

1864 - **McCrea & Kingsbury Burial Ground** - Located on route 219 from Hemmingford about 2 miles from the village - QFHS #REF-CL-152.4

<http://www.rootsweb.ancestry.com/~qchuntin/location/h.htm>

<http://www.leslabelle.com/Cimetieres/AfficherCim.asp?MP=E3&CID=2060>

<http://www.leslabelle.com/Cimetieres/AfficherCim.asp?MP=E3&CID=474>

<http://www.leslabelle.com/Cimetieres/AfficherCim.asp?MP=E3&CID=2063>

<http://www.leslabelle.com/Cimetieres/AfficherCim.asp?MP=E3&CID=476>

<http://www.leslabelle.com/Cimetieres/AfficherCim.asp?MP=E3&CID=473>  
<http://www.leslabelle.com/Cimetieres/AfficherCim.asp?MP=E3&CID=2071>  
<http://www.leslabelle.com/Cimetieres/ListerCims.asp?MP=E3&TY=C&SS=23>  
<http://www.qfhs.ca/libraryRecords.php?page=1&nr=50&le=&scl=&st=T&srch=Huntingdon>

### **Hemmingford West - Huntingdon**

An early village within Hemmingford township, the latter was partially divided between the townships of Franklin, Havelock and Hemmingford

<http://www.rootsweb.ancestry.com/~qchuntin/location/h.htm>  
<http://www.leslabelle.com/Cimetieres/ListerCims.asp?MP=E3&TY=C&SS=23>  
<http://www.qfhs.ca/libraryRecords.php?page=1&nr=50&le=&scl=&st=T&srch=Huntingdon>

### **Hendersonville - Huntingdon**

An early name for Kensington, the latter located in the Godmanchester region (Saint-Anicet)

1863 – **Wesleyan Methodist Congregation in the Circuit of Huntingdon** with preaching points in Athelstan, Elgin Godmanchester, Hendersonville, Kensington, Powers Court – Some of these congregations would later become Huntingdon United - The church in Hendersonville appears to have closed in 1922 or most likely became a parish which constituted Huntingdon United in 1925 - BAnQ films (1863-1885 Huntingdon Methodist & 1885-1900 Kensington & Hendersonville Methodist & 1900-1925 Huntingdon Methodist) - Quebec Records (1863-1885 & 1900-1925) - Ancestry.ca (1863-1883 & 1884-1885 & 1900-1916 & 1917-1925) - United Church Archives Montréal #P-603 S2 SS76 (1887-1963) - BAnQ Online Protestant Church Registers (1900)

1925 – **Huntingdon United Pastoral Charge** - BAnQ films (1925-1940 Huntingdon United) - Quebec Records (1925-140 Huntingdon United) - Ancestry.ca (1925-1940 Huntingdon United) - United Church Archives Montréal #P-603 S2 SS76 (1925-1963) - FamilySearch.org - Quebec, Non-Catholic Parish Registers, 1763-1967 (1885-1900)

<http://bibnum2.banq.qc.ca/bna/ecivil>  
[familysearch.org/search/image/index?owc=waypoints](http://www.familysearch.org/search/image/index?owc=waypoints)  
<http://www.rootsweb.ancestry.com/~qchuntin/location/h.htm>  
<http://www.leslabelle.com/Cimetieres/ListerCims.asp?MP=E3&TY=C&SS=23>  
<http://www.qfhs.ca/libraryRecords.php?page=1&nr=50&le=&scl=&st=T&srch=Huntingdon>

### **Henrysburg - New York State Border**

A community near Lacolle on the US border

1852 - **Henrysburg Wesleyan Methodist Cemetery** - QFHS #REF-CI-152.3  
<http://www.rootsweb.ancestry.com/~qchuntin/location/h.ht>

### **Herdman - Huntingdon**

Also referred to as Herdman's Corners, a hamlet within Hinchinbrooke township near the village of Athelstan - An earlier name for Herdman was Alexander's Corners

1848 - **Herdman Presbyterian Church** - Organized in 1848 - Located just off Route 202 at Rockburn, this stone church was built in 1856. The land for the church was donated by the Henderson Family. source:CanadaGenWeb.org - BAnQ films (1848-1897 Rockburn Presbyterian in Hinchinbrooke)

1848 - **Herdman Presbyterian Church and Cemetery** - QFHS #REF-CL-152.4 - BAnQ films (1867-1941 Rockburn Presbyterian) - Quebec Records (1867-1941 Rockburn Presbyterian) - Ancestry.ca (1867-1941 Rockburn Presbyterian)

1848 - **Herdman St. Paul's Anglican Parish** – Organized in 1848 and appears to have closed in 1875. This congregation would eventually join the ranks of the Parish of St. Luke's of Hemmingford – St. Paul's of Herdman was also associated at one point with the Parish of St. John's of Huntingdon, it is quite possible that church fonds of St. Paul's might be found at St. John's of Huntingdon - BAnQ films (1848-1899 Hemmingford Anglican) - Anglican Archives Montréal, content of fonds not reported online

1862 - **Herdman- Rockburn Presbyterian Church & Hillside Cemetery** - QFHS #REF-CL-152.4 - BAnQ films (1862-1897 Rockburn Presbyterian Hinchinbrooke)

1925 - **Herdman-Rockburn United Church**

<http://www.rootsweb.ancestry.com/~qchuntin/location/h.htm>

<http://www.leslabelle.com/Cimetieres/AfficherCim.asp?MP=E3&CID=480>

<http://www.leslabelle.com/Cimetieres/AfficherCim.asp?MP=E3&CID=481>

<http://www.leslabelle.com/Cimetieres/AfficherCim.asp?MP=E3&CID=2065>

<http://www.qfhs.ca/libraryRecords.php?page=1&nr=50&le=&scl=&st=T&srch=Huntingdon>

## **Highland Ridge - Huntingdon**

An early settlement in the region of Godmanchester (Saint-Anicet)

<http://www.rootsweb.ancestry.com/~qchuntin/location/h.htm>

<http://www.qfhs.ca/libraryRecords.php?page=1&nr=50&le=&scl=&st=T&srch=Huntingdon>

## **Hillside - Chateauguay**

Located within the region of Rockburn (Ormstown)

1862 – **Presbyterian Missions of Rockburn & Hillside** - BAnQ films (1862-1897 Rockburn Presbyterian in Hinchinbrooke & 1862-1888 Ormstown Presbyterian) - Quebec Records (1862-1888 Ormstown Presbyterian) - Ancestry.ca (1862-1888 Ormstown Presbyterian)

1888 – **Ormstown Presbyterian Circuit** with preaching points in Hillside, Hinchinbrook, Rockburn – These missions would later become Ormstown United - BAnQ films (1888-1925 Ormstown Presbyterian) - Quebec Records (1888-1925 Ormstown Presbyterian) - Ancestry.ca (1888-1925 Ormstown Presbyterian)

1925 – **Ormstown United** - BAnQ films (1925-1940 Ormstown United) - Quebec Records (1925-1940 Ormstown United) - Ancestry.ca (1925-1940 Ormstown United)

<http://www.rootsweb.ancestry.com/~qchuntin/location/h.htm>

<http://www.rootsweb.ancestry.com/~qcchatea/cadastre/cadastre.htm>

<http://www.qfhs.ca/libraryRecords.php?page=1&nr=50&le=&scl=&st=T&srch=Chateauguay>

## **Hinchinbrook Village - Huntingdon**

A village within Godmanchester (Saint-Anicet) township - Please note the spelling of Hinchinbrook

(no "e")

1830– **Chateauguay & Huntingdon Counties Circuit Ministries** – Towns of Hinchinbrook, Ormstown and surrounding villages - BAnQ films (1830-1866 Anglican, Episcopalian, Methodist, Presbyterian &

1838-1840 Anglican, Episcopalian, Methodist, Presbyterian) - Quebec Records (1830-1866 & 1838-1840) - Ancestry.ca (1830-1866 & 1838-1840)

1836 – **St. Luke's Anglican Circuit Ministry of Hemmingford** with preaching points in Dundee, Godmanchester, Hinchinbrook, Sherrington - BAnQ films (1836-1866 Townships & 1838-1840 Townships) - Quebec Records (1836-1866 & 1838-1840) - Ancestry.ca (1836-1866 & 1838-1840)

1843 – **St. Paul's Anglican Missions in Hinchinbrook & St. James' Anglican of Sherrington** - BAnQ films (1843-1866) - Quebec Records (1843-1866) - Ancestry.ca (1843-1866) - Anglican Archives Montréal (1843-1847 & 1858)

1852 – **Associate Presbyterian Church of Hemmingford & Hinchinbrook** - Organized in 1852, closed in 1855 - source: Ken Steffenson - BAnQ films (1852-1855 Hemmingford Presbyterian) - Quebec Records (1852-1855) - Ancestry.ca (1852-1855) - FamilySearch.org - Quebec, Non-Catholic Parish Registers, 1763-1967 (1852-1855)

1858 – **St. Paul's Anglican Parish of Hinchinbrook** – The congregation would eventually join the ranks of St. Luke's Parish of Hemmingford - BAnQ films (1858-1865 Anglican, Methodist, Presbyterian Hemmingford & 1866-1910 Anglican, Methodist, Presbyterian in Hemmingford & 1911-1940 Anglican, Methodist, Presbyterian in Hemmingford) - Quebec Records (1866-1941) - Ancestry.ca (1866-1941) - Anglican Archives Montréal (1858, 1914-1916, 1930, 1946-1954)

1864 - **Evangelical Union Parsonage in Hinchinbrook** - Rev. George Anderson, presiding - Registres de l'état civil (1864-1866)

1866 - **Old Oaks Cemetery** - QFHS #REF-CL-152.4

[familysearch.org/search/image/index?owc=waypoints](http://familysearch.org/search/image/index?owc=waypoints)

<http://www.rootsweb.ancestry.com/~qchuntin/location/h.htm>

<http://www.qfhs.ca/libraryRecords.php?page=1&nr=50&le=&scl=&st=T&srch=Huntingdon>

## **Hinchinbrooke Township - Huntingdon**

Please note the "e" within the spelling of Hinchinbrooke township in comparison to Hinchinbrook village - The township of Hinchinbrooke was established in 1792, it was located south of the Chateauguay and Trout rivers and southwest of the seigniorie of Beauharnois and Hemmingford township (now Franklin township) and north of the US border

1830 - **Hinchinbrooke-Ormstown-Huntingdon Church Registers** - Under the heading of Townships - BAnQ films (1830-1866) - Quebec Records (1830-1866) - Ancestry.ca (1830-1866)

1848 - **Herdman Presbyterian Church and Cemetery** - QFHS #REF-CL-152.4 - BAnQ films (1848-1866 Hinchinbrooke Township) - Quebec Records (1848-1866) - Ancestry.ca (1848-1866)

1850 - **Gore Cemetery** - Also referred to as Anderson's Corners Cemetery - QFHS #REF-CL-152.4

1865 - **Rockburn Presbyterian Church** - BAnQ films (1862-1897)

<http://www.rootsweb.ancestry.com/~qchuntin/location/h.htm>

<http://www.leslabelle.com/Cimetieres/AfficherCim.asp?MP=E3&CID=34>

<http://www.leslabelle.com/Cimetieres/AfficherCim.asp?MP=E3&CID=480>

<http://www.leslabelle.com/Cimetieres/AfficherCim.asp?MP=E3&CID=481>

<http://www.leslabelle.com/Cimetieres/AfficherCim.asp?MP=E3&CID=2065>

<http://www.leslabelle.com/Cimetieres/AfficherCim.asp?MP=E3&CID=2061>

<http://www.leslabelle.com/Cimetieres/AfficherCim.asp?MP=E3&CID=1010>

<http://www.leslabelle.com/Cimetieres/ListaCims.asp?MP=E3&TY=C&SS=23>

<http://www.qfhs.ca/libraryRecords.php?page=1&nr=50&le=&scl=&st=T&srch=Huntingdon>

## **Hinchingbrooke - Huntingdon**

The original spelling of Hinchinbrooke township - please note the "g" within the original spelling

<http://www.rootsweb.ancestry.com/~qchuntin/location/h.htm>

<http://www.leslabelle.com/Cimetieres/AfficherCim.asp?MP=E3&CID=160>

<http://www.leslabelle.com/Cimetieres/AfficherCim.asp?MP=E3&CID=2061>

<http://www.leslabelle.com/Cimetieres/AfficherCim.asp?MP=E3&CID=1010>

<http://www.leslabelle.com/Cimetieres/ListaCims.asp?MP=E3&TY=C&SS=23>

<http://www.qfhs.ca/libraryRecords.php?page=1&nr=50&le=&scl=&st=T&srch=Huntingdon>

## **Hogsback Ridge - Huntingdon**

An early hamlet also referred to as Hardwood Ridge, both later became Elgin - Elgin is located within Elgin township, the latter at the southwestern corner of Huntingdon county

<http://www.rootsweb.ancestry.com/~qchuntin/location/h.htm>

<http://www.leslabelle.com/Cimetieres/AfficherCim.asp?MP=E3&CID=2061>

<http://www.qfhs.ca/libraryRecords.php?page=1&nr=50&le=&scl=&st=T&srch=Huntingdon>

## **Holbrook's Corners - Huntingdon**

An early hamlet first named Helena, the hamlet located in the region of Trout River village near the US border

<http://institutdrouin.com/microfilms/qc-ind-fr.html>

<http://www.qfhs.ca/libraryRecords.php?page=1&nr=50&le=&scl=&st=T&srch=Huntingdon>

## **Holton - Chateauguay**

see Hope's Corners

<http://www.rootsweb.ancestry.com/~qchuntin/location/h.htm>

<http://www.rootsweb.ancestry.com/~qcchatea/cadastre/cadastre.htm>

<http://www.qfhs.ca/libraryRecords.php?page=1&nr=50&le=&scl=&st=T&srch=Chateauguay>

## **Hope's Corners - Chateauguay**

An early hamlet also referred to as Holton near today's village of Sainte-Clothilde

<http://www.rootsweb.ancestry.com/~qchuntin/location/h.htm>

<http://www.rootsweb.ancestry.com/~qcchatea/cadastre/cadastre.htm>

<http://www.qfhs.ca/libraryRecords.php?page=1&nr=50&le=&scl=&st=T&srch=Chateauguay>



## Houston Farm - Chateauguay

See Riverfield

<http://www.rootsweb.ancestry.com/~qchuntin/location/h.htm>

<http://www.rootsweb.ancestry.com/~qcchatea/cadastre/cadastre.htm>

<http://www.qfhs.ca/libraryRecords.php?page=1&nr=50&le=&scl=&st=T&srch=Chateauguay>

## Howick - Chateauguay

Alexander Ellice ordered a grist mill built here on the English River in 1803. Dubbed George's Mill after one of the seigneur's sons, the millsite grew into the settlement later named for British baron Charles Grey (also titled Viscount Howick), who served as Britain's prime minister in the 1830s. source: Quebec Heritage - The Heritage Trail

1802 - **North & South Georgetown Cemetery in Howick** - BAnQ book of burials #1461 (1802-1863) - QFHS #REF-CL-152.4 (1802-1863)

1817 - **South Georgetown Presbyterian Cemetery in Howick** - BAnQ book of burials #1461 (1817-1980) - QFHS #REF-CL-152.4 (1817-1980)

1823 - **Georgetown Presbyterian Church in Howick** - The Georgetown Presbyterian Congregation in Howick is one of the oldest protestant churches in the Châteauguay Valley with the first resident clergyman (Rev. Alexander McWattie) in the Valley coming out from Scotland in 1823. The present church was built in 1851 replacing an earlier log structure nearby with additions and changes made in later decades - QFHS book #HG-152.9 G4 - 1823-1923 by Rev. G. Whillans - QFHS Burton Lang Collection #REF-GS-152.3 BMD Registers (1823-1923) 13 volumes & #REF-GS-152.4 Combined BMD Index (1823-1925) - BAnQ films (1848-1879 Presbyterian Howick, English River, Riverfield) - Quebec Records (1848-1925 Presbyterian Howick, English River, Riverfield) - Ancestry.ca (1848-1925 Presbyterian Howick, English River, Riverfield)

1832 – **The United Scotch Presbyterian Church - Presbyterian of United Townships of Georgetown and Ormstown** with preaching points in Durham Village, Georgetown, Howick, Ormstown - QFHS Burton Lang Collection #REF-GS-152.4 Combined BMD Index (1823-1925) & #REF-GS-152.4 BMD Registers (1832-1834) - BAnQ films (1848-1941) - Quebec Records (1848-1941) - Ancestry.ca (1848-1941)

1845 - **History of English River and Howick Congregations** - QFHS book #GS-152.3 E6 (1845-1915) & Revised History (1915-1975)

1848 – **Riverfield Presbyterian of English River, Howick, North Georgetown** - Organized in 1848, the mission of English River was still open in 1899 - sources: Ken Steffenson & Registres de l'état civil - QFHS Burton Lang Collection - BMD Registers #REF GS-152.3 (1848-1855 & 1856-1863 & 1871-1873 & 1881) - BAnQ films (1848-1941) - Quebec Records (1848-1941) - Ancestry.ca (1848-1941)

1853 – **Presbyterian Church of Howick & Riverfield** - QFHS Burton Lang Collection - BMS Registers #REF=GS-152.3 (1853-1855 & 1856-1863 & 1871-1873 & 1881) - BAnQ films (1848-1941) - Quebec Records (1848-1941) - Ancestry.ca (1848-1941) - Presbyterian Archives Toronto #CONG-125 (1891-1975)

1925 – **United Church** - BAnQ films (1925-1941) - Quebec Records (1925-1941) - Ancestry.ca (1925-

1941) - United Church Archives Montréal #P-603 S2 SS73 (1925-1984) -  
<http://quebecheritageweb.com/attraction/ch-teauguay-valley>  
<http://www.rootsweb.ancestry.com/~qcchatea/cemeteries/georgetown/church.htm>  
<http://www.rootsweb.ancestry.com/~qchuntin/location/h.htm>  
<http://www.leslabelle.com/Cimetieres/AfficherCim.asp?MP=E3&CID=491>  
<http://www.leslabelle.com/Cimetieres/AfficherCim.asp?MP=E3&CID=1099>  
<http://www.leslabelle.com/Cimetieres/ListerCims.asp?MP=E3&TY=C&SS=14>  
<http://www.rootsweb.ancestry.com/~qcchatea/cadastre/cadastre.htm>  
<http://www.qfhs.ca/libraryRecords.php?page=1&nr=50&le=&scl=&st=T&srch=Chateauguay>

## **Howick Village - Chateauguay**

An early settlement first known as Hawk's Village

<http://www.rootsweb.ancestry.com/~qchuntin/location/h.htm>  
<http://www.leslabelle.com/Cimetieres/AfficherCim.asp?MP=E3&CID=491>  
[1099http://www.leslabelle.com/Cimetieres/AfficherCim.asp?MP=E3&CID=1099](http://www.leslabelle.com/Cimetieres/AfficherCim.asp?MP=E3&CID=1099)  
<http://www.rootsweb.ancestry.com/~qcchatea/cadastre/cadastre.htm>  
<http://www.qfhs.ca/libraryRecords.php?page=1&nr=50&le=&scl=&st=T&srch=Chateauguay>

## **Hudson - Vaudreuil**

Located between Vaudreuil and Rigaud, also referred to as Hudson's Heights - In 1841 the region was referred to as Pointe Cavagnal or Cavagnol Point, in 1865 as Hudson, in 1896 as Hudson Heights, today as Hudson and Hudson Heights - The village of Como is located just west of Hudson on the shores of Lake of Two Mountains (Lac-des-Deux-Montagnes)

1819 - **Hudson St. James Anglican Cemetery** - BAnQ book of burials #2123 (1819-1976)

1841 - **Hudson the Early years, up to 1867** - QFHS book #HG-152.99 T5 - 101 pages by John Thompson

1841 - **Pioneer Families of Cavagnal (Hudson, Como & Hudson Heights)** - QFHS Family History Section #FH-152 H82 - Volume 1 to volume 6 - 229 pages or about- source: Hudson Historical Society -

1841 - **A Goodly Heritage - The history of Côte St-Charles and Wyman Memorial Churches of the United Church of Canada**, Hudson, Québec - QFHS book #HG-152.9 H8 by Douglas Walkington

1841 - **Hudson's Height St. James Anglican Church** - Rev. James W. Pyke, posted to Cavagnal in

1841 in the newly-created parish of Vaudreuil - sources: John Thompson - see above - BAnQ films (1841-1941) - Quebec Records (1841-1941) - Ancestry.ca (1841-1941) - Anglican Archives Montréal (1841-1993) - Church located at 642 Main street, Hudson Heights - FamilySearch.org - Quebec, Non-Catholic Parish Registers, 1763-1967 (1841-1875)

1854 - **Cavagnol (Cavagnal) - Hudson Methodist Church** - Organized in 1854 - Revs. William T. Hewitt, David Hardie, Andrew Armstrong, Robert Brown, William Shannon, Joseph Kilgour, Levi Vanderburg, John Borland, Edward Harris, John Scott, Henry Shaler, Aaron D. Miller, David Kennedy, Edward H. Taylor, Richard Shier, William Pearson, William Peck, Samuel Maudsley,



presiding from 1854 to 1879 - sources: *John Thompson & Douglas Walkington* - see above - BAnQ films (1855-1925) - Quebec Records (1855-1925) - Ancestry.ca (1855-1925)

1855 - **Como Wesleyan Methodist Church** - BAnQ book of marriages, baptisms, deaths (1855-1874)

1855 - **Côte St. Charles Methodist Church** - BAnQ book of marriages, baptisms, deaths #2028 (1855-1874) - United Church Archives Montréal #P-603 S2 SS74 (1855-1957)

1855 - **Hudson Wesleyan Methodist Church** - BAnQ book of marriages, baptisms, deaths (1855-1916) -

FamilySearch.org - Quebec, Non-Catholic Parish Registers, 1763-1967 (1855-1879) - BAnQ Online Protestant Church Registers (1882-1912)

1864 - **Côte St. Charles Methodist Cemetery** - **Hudson Wesleyan Cemetery** - BAnQ book of burials #2027 (1864-1993)

1866 - **Como St. Mary's Anglican Burial Ground** - BAnQ book of burials #2123 (1866-1976)

1875 - **Hudson Wesleyan Church** - BAnQ book of marriages, baptisms, deaths #2892 (1875-1916)

1908- **Wyman Church** - Rev. Daniel B. Wyman, presiding from 1905. In 1908, the church opened and was named in honour of Rev. Wyman who had died the previous year - QFHS #HG-152.9 H8 Hudson - BAnQ films (1926-1941 United Church) - Quebec Records (1926-1941 United Church) - Ancestry.ca (1926-1941 United Church) - Church located at 513 Main street, Hudson QC J0P 1H0

1908 - **Wyman Memorial & Côte-St. Charles United Cemetery**

1925 - **Côte St-Charles United Church** - Church located at: 2503 Côte St-Charles Road, St-Lazare QC - BAnQ films (1926-1941) - Quebec Records (1926-1941) - Ancestry.ca (1926-1941) - United Church Archives Montréal #P-603 S2 SS74 (1925-1957)

1999 - **Evergreen Anglican Community** - Opened in 1999, located within the old Côte St-Charles Methodist Church at 2403 St-Charles street in St-Lazare.

<http://bibnum2.banq.qc.ca/bna/ecivil>

[familysearch.org/search/image/index?owc=waypoints](http://familysearch.org/search/image/index?owc=waypoints)

[www.parishofvaudreuil.com/origins.htm](http://www.parishofvaudreuil.com/origins.htm)

<http://www.leslabelle.com/Cimetieres/ListerCims.asp?MP=E3&TY=C&SS=68>

<http://www.leslabelle.com/Cimetieres/AfficherCim.asp?MP=E3&CID=494>

<http://www.hudsonhistoricalsociety.ca/>

<http://www.sgvc.ca/>

<http://www.qfhs.ca/libraryRecords.php?page=1&nr=50&le=&scl=&st=T&srch=HUDSON>

<http://www.qfhs.ca/libraryRecords.php?page=1&nr=50&le=&scl=&st=T&srch=VAUDREUIL>

## **Hudson Heights - Vaudreuil**

see Hudson

[www.parishofvaudreuil.com/origins.htm](http://www.parishofvaudreuil.com/origins.htm)

<http://www.leslabelle.com/Cimetieres/ListerCims.asp?MP=E3&TY=C&SS=68>

<http://www.hudsonhistoricalsociety.ca/>

<http://www.sgvc.ca/>

<http://www.qfhs.ca/libraryRecords.php?page=1&nr=50&le=&scl=&st=T&srch=HUDSON>

<http://www.qfhs.ca/libraryRecords.php?page=1&nr=50&le=&scl=&st=T&srch=VAUDREUIL>

## **Hungry Bay - Soulanges**

An ancient settlement on Lake St. Francis (Lac-St-François) in the vicinity of Dalhousie Settlement, Port Lewis

<http://www.rootsweb.ancestry.com/~qchuntin/location/h.htm>

<http://www.leslabelle.com/Cimetieres/ListerCims.asp?MP=E3&TY=C&SS=68>

<http://www.hudsonhistoricalsociety.ca/>

<http://www.sgvc.ca/>

## **Huntingdon - Huntingdon**

A town on the Chateaugay river near the Trout river - Also known as Huntingdon Village or the Municipality of Huntingdon was at one time referred to as Bowron Village

1822 - **Rev. Alexander McWattie**, conducted the first Presbyterian church service in 1822 in Percy's Bar Room - sources: W.G. Goodall, The History of St. Andrew's Presbyterian & Robert Sellar

1820s - **Baptist Missionaries in Huntingdon Village** - Rev. Mr. Kingsford in the 1820s stayed for about one year and preached in the Lorne Avenue School - He also baptized people at Bowron's Mill Pond - No known surviving church records - Pastor Kingsford was most likely an American Itinerant Baptist preacher - source: Robert Sellar

1830 - **American Methodist Episcopalian Missionaries** - Starting in 1830, Methodist missionaries had been active in the region. A Rev. Henry Deni, an ordained American Methodist Episcopalian preacher from Fort Covington, New York, preached in Huntingdon, Trout River. Following his departure, he was replaced by Rev. David Armstrong, a lay teacher from Tyrone, Ireland - Other preachers from the American Methodist Episcopalian Church in Fort Covington from also about 1830 were the Revs. Loviss, Redington, Johnson, Barney, Emms - source: Robert Sellar - FamilySearch.org - Quebec, Non-Catholic Parish Registers, 1763-1967 (1849-1899) - BAnQ Online Protestant Church Registers (1900-1912)

1830 - **Grove Hill Burying Ground** or **Presbyterian Cemetery** - The old cemetery was abandoned and the remains, as many as could be found were removed to the present day Huntingdon Protestant Cemetery - QFHS #REF-CL-152.4 (1830-1984) - BAnQ book of burials #1480 (1830-1984)

1830 - **Huntingdon-Ormstown-Hinchinbrooke Church Registers** - Under the heading of Townships - BAnQ films (1830-1866) - Quebec Records (1830-1866) - Ancestry.ca (1830-1866)

1834 - **The History of St. Andrew's Presbyterian - 1834-1984** - QFHS book #HG-152.44 W.G. Goodall - 42 pages

1834 - **St. Andrew's Presbyterian Church** - In 1831, Rev. James Millar organized the first Presbyterian congregation - Rev. William Montgomery Walker, presiding in 1834, Rev. P.D. Muir, presiding in 1848, Rev. Dr. James Watson, presiding after Rev. Muir - The first Presbyterian Church was erected at Grove Hill, the second church stone building at its present location - This congregation was associated with St. Andrew's Presbyterian of Dewittville, Zion Presbyterian of Dundee, Second

Presbyterian of Huntingdon - Saint Andrew's was organized in 1834, was still operational in 1899 - sources: Robert Sellar, Ken Steffenson and others - St. Andrew's Presbyterian Church (Huntingdon, Quebec) was established in 1834. The first minister to be inducted was the Rev. William Montgomery Walker. In 1846, some members of the Athelstan congregation, along with some from the congregation in Huntingdon, split to form a new church as part of the United Presbyterian Church of Canada. This congregation, which became known as the Second Presbyterian Church, Huntingdon, it merged with St. Andrew's Church, Huntingdon, on June 7th, 1894. A new church building was dedicated in June of 1906. During the time of Church Union in 1925, St. Andrew's chose to remain with The Presbyterian Church in Canada. Around 1947, the Dewittville congregation amalgamated with St. Andrew's. Dundee Presbyterian Church (Quebec) amalgamated on June 15, 1954 - Latter text by the Presbyterian Archives in Toronto - Presbyterian Archives Toronto #CONG-256- Fonds consists of the records of St. Andrew's Presbyterian Church (Huntingdon, Quebec) and the records of the amalgamated congregations of Dewittville Presbyterian Church (Quebec) and Dundee Presbyterian Church (Quebec). Records of St. Andrew's consist of: Baptisms (1834-1980); Marriages (1834-1980); Burials (1834-1980); Session minutes (1845-1987, 1980-1982 combined session minutes with Elgin Presbyterian Church (Athelstan, Quebec)); Communion Roll (1888, 1846-1877) and an historical sketch (1984). The records of Dewittville consist of accounts (1925-1945). The records of Dundee consist of: Baptisms (1926-1951); Marriages (1926-1951); Deaths (1926-1951); Session minutes (1926-1950, 1954) and other records - QFHS book #HG-152.01 S6 Huntingdon County & Town - BAnQ films (1834-1878 Presbyterian Huntingdon & 1834-1856 Anglican, Methodist, Presbyterian in Huntingdon & 1856-1883 Anglican, Methodist, Presbyterian in Huntingdon & 1879-1899 Presbyterian Huntingdon & 1884-1916 Anglican, Methodist, Presbyterian in Huntingdon) & 1917-1940 Anglican, Methodist, Presbyterian in Huntingdon) - Quebec Records (1834-1940) - Ancestry.ca (1834-1940)

1835 - **St. John's Anglican Cemetery** - QFHS #REF CL-152.4 (1835-1926) - BAnQ book of burials #1480 (1835-1926)

1835 - **Episcopalian Missionaries** - In 1834 Archdeacon George Jeosaphat Mountain preached in a barn of a man named Catten - The following year a catechist, a Mr. Harvey from Kingston arrived, he preached in Huntingdon and Gore for the next four years - Others who served; Rev. A. Cowley (1841), Rev. D.B. Panther (1841), Rev. William Morris (1842) - source: Robert Sellar, the Anglican Archives and others - No known surviving church registers prior to 1841, contact Anglican Archives in Montréal.

1836 – **Huntingdon Second Presbyterian Church** or **American Presbyterian Church** - Organized in 1836 in a log-house on Lake street, under the leadership of Rev. W.F. Currie, an American revivalist, followed within weeks by another revivalist Rev. Dr. Wells. Shortly after, Rev. Mr. Dobie was his successor. At a later date Rev. James Miller was assigned the pastoral duties of this small congregation. This church appears to have closed in 1894 - sources: Robert Sellar, Ken Steffenson and others - Presbyterian Archives Toronto #CONG-296 (1834-1987) #CONG-256 (1834-1987) - BAnQ films (1834-1878 Presbyterian Church Huntingdon & 1858-1862 American Presbyterian in Huntingdon & 1834-1856 Anglican, Methodist, Presbyterian in Huntingdon & 1852-1856 Methodist, Presbyterian, Anglican in Huntingdon & 1838-1894 Second Presbyterian Huntingdon & 1856-1883 Anglican, Methodist, Presbyterian in Huntingdon & 1856-1862 Methodist, Presbyterian, Anglican in Huntingdon & 1879-1899 Presbyterian Huntingdon & 1884-1894 Anglican, Methodist, Presbyterian in Huntingdon) - Quebec Records (1834-1894) - Ancestry.ca (1834-1894)

1839 – **St John's Episcopalian Parish** – Organized on King street in 1839 under the leadership of Rev. William Brethour, a missionary from Ormstown. In 1841 under the leadership of Rev. A. Cowley and Rev. D.B. Panther, the congregation was organized. Others who served were Rev. W.T. Early, W.P.R. Lewis, D.J. MacDonald, F. Wilson - The parish was also associated with the churches or missions in Henryville and Ormstown – At various times, the parish of St. John's was also associated with Christ Church of Franklin Centre, Trinity Anglican of Havelock, St. Paul's of Herdman and St. James' of Ormstown - sources: Robert Sellar, Ken Steffenson and others - BAnQ films (1841-1856 Anglican, Methodist, Presbyterian & 1841-1893 Huntingdon Anglican & 1856-1883 Anglican, Methodist, Presbyterian in Huntingdon & 1856-1883 Anglican, Methodist, Presbyterian in Huntingdon & 1884-1916 Anglican, Methodist, Presbyterian in Huntingdon & 1894-1899 Anglican Huntingdon & 1917-1940 Anglican, Methodist, Presbyterian in Huntingdon) - Quebec Records (1841-1940) - Ancestry.ca (1841-1940) - Anglican Archives Montréal (1877-1970) - Registres de l'état civil (1845-1966) - FamilySearch.org - Quebec, Non-Catholic Parish Registers, 1763-1967 (1841-1899) - BAnQ Online Protestant Church Registers (1900-1912)

1863 - **Evangelical United Brethren Church** - FamilySearch.org - Quebec, Non-Catholic Parish Registers, 1763-1967 (1863-1868)

<http://bibnum2.banq.qc.ca/bna/ecivil>

[familysearch.org/search/image/index?owc=waypoints](http://familysearch.org/search/image/index?owc=waypoints)

<http://www.archeion.ca/st-andrews-presbyterian-church-huntingdon-quebec-fonds-2>

<http://www.archeion.ca/second-presbyterian-church-huntingdon-quebec>

<http://www.rootsweb.ancestry.com/~qchuntin/location/h.htm>

<http://www.leslabelle.com/Cimetieres/AfficherCim.asp?MP=E3&CID=2062>

<http://www.leslabelle.com/Cimetieres/AfficherCim.asp?MP=E3&CID=497>

<http://www.leslabelle.com/Cimetieres/AfficherCim.asp?MP=E3&CID=2070>

<http://www.qfhs.ca/libraryRecords.php?page=1&nr=50&le=&scl=&st=T&srch=Huntingdon>

## **Irish Concession - Huntingdon**

1849 – **Russelltown Methodist Canadian Conference Circuit in Huntingdon** - Rev. Barnabas Hitchcock, presiding - In 1849, the Canadian Conference of the Methodist Church added Huntingdon as a mission field - BAnQ films (1849-1899 Methodist Huntingdon & 1849-1856 Anglican, Methodist, Presbyterian in Huntingdon & 1856-1883 Anglican, Methodist, Presbyterian in Huntingdon & 1884-1916 Anglican, Methodist, Presbyterian in Huntingdon & 1917-1940 Anglican, Methodist, Presbyterian in Huntingdon) - Quebec Records (1849-1940, same as BAnQ) - Ancestry.ca (1849-1940, same as BAnQ) - United Church Archives Montréal #P-603 S2 SS75 (1849-1982) - Huntingdon Pastoral Charge Huntingdon (1849-1927)

1856 – **Calvinist Presbyterian in LaGuerre & Huntingdon Twp.** - QFHS book #REF-GS-152.4 (1856-1911 Church registers) - QFHS Cemetery binders #REF-CL-152.4 - United Church Archives Montréal #P-603 S2 SS75 (1856-1927) - Huntingdon Pastoral Charge Huntingdon (1856-1910 & 1910-1966 Huntingdon Calvinist Presbyterian including those in LaGuerre)

1863 – **Evangelical Union Church in Huntingdon** - Organized in 1863 under the leadership of Rev. Mr. Anderson, congregation closed in 1868 - BAnQ films (1863-1868)

1880 - **Huntingdon Methodist Church** - Organized in 1880 on Chateauguay Street, destroyed by a fire in 1926, rebuilt in 1927, the same year it became the United Church - source: Robert Sellar - BAnQ films (1834-1940 Huntingdon Presbyterian, Anglican, Methodist combined registers) - Quebec Records (1834-1940 Huntingdon Presbyterian, Anglican, Methodist combined registers) - Ancestry.ca

(1834-1940 Huntingdon Presbyterian, Anglican, Methodist combined registers)

1882 - **Huntingdon Protestant Cemetery** - QFHS Burt Lang Collection - Records of ownership and burials vol. 1 & 2 (1882-2003)

1927 – **Huntingdon United Church** - Located in the Methodist Church on Chateauguay Street - BAnQ films (1925-1940) - Quebec Records (1925-1940) - Ancestry.ca (1925-1940) - United Church Archives Montréal #P-603 S2 SS75 (1927-1982) - Huntingdon Pastoral Charge Huntingdon (1849-1910 & 1910-1952)

<http://www.rootsweb.ancestry.com/~qchuntin/location/i.htm>

<http://www.qfhs.ca/libraryRecords.php?page=1&nr=50&le=&scl=&st=T&srch=Huntingdon>

## **Irish Ridge - Huntingdon**

A hamlet in the Godmanchester region

<http://www.rootsweb.ancestry.com/~qchuntin/location/i.htm>

<http://www.qfhs.ca/libraryRecords.php?page=1&nr=50&le=&scl=&st=T&srch=Huntingdon>

## **Isle of Skye - Huntingdon**

A settlement in Dundee township

1832 - **Dundee Zion Presbyterian** with preaching points in Skye, Aubrey, Laguerre. In 1832, Rev. Duncan Moody from Kilmallie in Scotland took over the ministerial duties of the new congregation. Pastor Moody also preached in Laguerre, Skye, Aubrey - Also referred to as Scotch Church, this congregation was associated with St. Andrew's of Dewittville, St. Andrew's of Huntingdon and Second Presbyterian of Huntingdon - Organized in 1833 under the leadership of Rev. Duncan Moodie, followed by Rev. A.E. Hagar, the church would close in 1987 - sources: Canadian Presbyterian Archives & Registres de l'état civil - BAnQ films (1833-1941) - Quebec Records (1833-1941) - Ancestry.ca (1833-1941) - Presbyterian Archives Toronto #CONG-256 (1834-1987) - United Church Archives Montréal #P-603 S2 SS67 (1833-1901) - Huntingdon Pastoral Charge Huntingdon (1902-1966) -

<http://www.rootsweb.ancestry.com/~qchuntin/location/i.htm>

<http://www.leslabelle.com/Cimetieres/AfficherCim.asp?MP=E3&CID=1973>

<http://www.qfhs.ca/libraryRecords.php?page=1&nr=50&le=&scl=&st=T&srch=Huntingdon>

## **Jamestown - Huntingdon**

A village in the region of South Georgetown, Brysonville, Hinchinbrooke township and Russelltown

<http://www.rootsweb.ancestry.com/~qchuntin/location/j.htm>

<http://www.qfhs.ca/libraryRecords.php?page=1&nr=50&le=&scl=&st=T&srch=Huntingdon>

## **Jamestown Concession - Huntingdon**

An early settlement on the Outarde river, also referred to as Little Jamestown or/and Outarde Concession

<http://www.rootsweb.ancestry.com/~qchuntin/location/j.htm>

<http://www.qfhs.ca/libraryRecords.php?page=1&nr=50&le=&scl=&st=T&srch=Huntingdon>



## **Johnson's Corners - Huntingdon**

A hamlet of the pioneering days, which later became Barrington, the latter located in the Hemmingford district

<http://www.rootsweb.ancestry.com/~qchuntin/location/j.htm>

<http://www.qfhs.ca/libraryRecords.php?page=1&nr=50&le=&scl=&st=T&srch=Huntingdon>

## **Jordan - Huntingdon**

An early hamlet which later became Dewittville

<http://www.rootsweb.ancestry.com/~qchuntin/location/j.htm>

<http://www.qfhs.ca/libraryRecords.php?page=1&nr=50&le=&scl=&st=T&srch=Huntingdon>

## **Kahnawake - Chateauguay**

The second oldest First Nation reserve in Québec, located next to Chateauguay

<http://www.rootsweb.ancestry.com/~qchuntin/location/j.htm>

<http://www.rootsweb.ancestry.com/~qcchatea/cadastre/cadastre.htm>

<http://www.leslabelle.com/Cimetieres/ListerCims.asp?MP=E3&TY=C&SS=29>

<http://www.qfhs.ca/libraryRecords.php?page=1&nr=50&le=&scl=&st=T&srch=Chateauguay>

## **Kelso - Huntingdon**

An early hamlet located within Elgin township

1828 - **Kelso Presbyterian Stone Church** - Rev. Thomas Danskin, a school teacher in Kelso, ministered to the few church members for two years in a school-church by the name of the Stone Church - No known surviving church records

<http://www.rootsweb.ancestry.com/~qchuntin/location/j.htm>

[www.rootsweb.ancestry.com/~qchuntin/hchurch/](http://www.rootsweb.ancestry.com/~qchuntin/hchurch/)

[www.mrchsl.com/en/Elgin\\_e](http://www.mrchsl.com/en/Elgin_e)

[ca.geoview.info/kelso\\_hall\\_formerly\\_elgin\\_presbyterian\\_church,58767727p](http://ca.geoview.info/kelso_hall_formerly_elgin_presbyterian_church,58767727p)

<http://www.panoramio.com/photo/58767727>

<http://www.qfhs.ca/libraryRecords.php?page=1&nr=50&le=&scl=&st=T&srch=Huntingdon>

## **Kelvingrove - Huntingdon**

An early settlement also known as Elgin and located within the Trout River district

<http://www.rootsweb.ancestry.com/~qchuntin/location/j.htm>

<http://www.qfhs.ca/libraryRecords.php?page=1&nr=50&le=&scl=&st=T&srch=Huntingdon>

## **Kensington - Huntingdon**

An early settlement in the Godmanchester, Elgin, Trout River district - It was first named Hendersonville

1846 - **Kensington Wesleyan Methodist Cemetery** - QFHS #REF-CL-152.4

1862 – **Wesleyan Methodist Congregation in the Circuit of Huntingdon** with preaching points in Athelstan, Elgin, Godmanchester, Hendersonville, Kensington, Powers Court – Some of these missions would close in 1879 or about while others would later become part of Huntingdon United - sources: Ken Steffenson - BAnQ films (1884-1905 & 1906-1941) - Quebec Records (1884-1905 & 1906-1941) - Ancestry.ca (1884-1905 & 1906-1941) - United Church Archives Montréal #P-603 S2



SS76 (1887-1963) - BAnQ Online Protestant Church Registers (1901-1910)

1906 – **Athelstan & Kensington Methodist Church** - BAnQ films (1906-1941) - Quebec Records (1906-1941) - Ancestry.ca (1906-1941) - United Church Archives Montréal #P-603 S2 SS76 (1887-1963)

1925 – **Kensington United** - Following church union in 1925, Kensington Wesleyan Methodist Church, changed name to Kensington United Church - In 1968, the red brick church was demolished and a plaque placed on the church site to commemorate the passing of this congregation of 106 years of worship and service to the community - The cemetery was located at the rear of the church - QFHS #REF-CL-152.4 - BAnQ films (1925-1941) - Quebec Records (1925-1941) - Ancestry.ca (1925-1941) - United Church Archives Montréal #P-603 S2 SS76 (1887-1963)

<http://bibnum2.banq.qc.ca/bna/ecivil>

<http://www.rootsweb.ancestry.com/~qchuntin/location/j.htm>

<http://www.leslabelle.com/Cimetieres/AfficherCim.asp?MP=E3&CID=541>

<http://www.qfhs.ca/libraryRecords.php?page=1&nr=50&le=&scl=&st=T&srch=Huntingdon>

### **Kilbain Corners Ridge - Huntingdon**

An early settlement in the Godmanchester district

1836 - **Kilbain Corners Ridge Cemetery** - Located between the villages Cazarville and Kilbain , the latter between Dundee and Huntingdon - QFHS #REF-CL-152.4 (1836-1925) - BAnQ book of burials #1480 (1836-1925)

<http://www.rootsweb.ancestry.com/~qchuntin/location/j.htm>

<http://www.qfhs.ca/libraryRecords.php?page=1&nr=50&le=&scl=&st=T&srch=Huntingdon>

### **King Settlement - Huntingdon**

An early settlement also referred to as Elgin

<http://www.rootsweb.ancestry.com/~qchuntin/location/j.htm>

<http://www.qfhs.ca/libraryRecords.php?page=1&nr=50&le=&scl=&st=T&srch=Huntingdon>

### **Kirkfield - Chateauguay**

An early settlement of 1802 which later became Russelltown

<http://www.rootsweb.ancestry.com/~qchuntin/location/j.htm>

<http://www.rootsweb.ancestry.com/~qcchatea/cadastre/cadastre.htm>

<http://www.qfhs.ca/libraryRecords.php?page=1&nr=50&le=&scl=&st=T&srch=Chateauguay>

### **Lacolle - New York State Border**

Located on the U.S. border, with New York State -

<http://www.rootsweb.ancestry.com/~qchuntin/location/l.htm>

### **LaGuerre Village - Huntingdon**

A village established in the early 1800s also referred to as Godmanchester Village 1810 - **LaGuerre Calvin Church Cemetery** - BAnQ book of burials #1480 (1810-1942) - QFHS #REF-CL-152.4 (1810-1942)

1831 - **Dundee Presbutterian Mission with preaching points in** Laguerre, Skye **and** Aubrey - Rev. Duncan Moody, presiding from 1831

1856 – **LaGuerre Calvinist Presbyterian or Calvin Church** – Organized in 1856, this congregation was operational in 1899 and appears to have been one of the parishes which formed Huntingdon United - sources: Ken Steffenson - QFHS book #REF-GS-152.4 (1856-1911 Church Register) - QFHS #REF-CL-152.4 - BAnQ films (1856-1899) - United Church Archives Montréal #P-603 S2 SS75 (1856-1927 Wesleyan Methodist Church of Huntingdon) - Huntingdon Pastoral Charge Huntingdon (1856-1910 & 1910-1952 Huntingdon Methodist & United Church including those in LaGuerre) - BAnQ Online Protestant Church Registers (1900-1909)

<http://www.rootsweb.ancestry.com/~qchuntin/location/l.htm>

<http://bibnum2.banq.qc.ca/bna/ecivil>

<http://www.leslabelle.com/Cimetieres/ListerCims.asp?MP=E3&TY=C&SS=6>

<http://www.qfhs.ca/libraryRecords.php?page=1&nr=50&le=&scl=&st=T&srch=Huntingdon>

### **Laird Settlement - Huntingdon**

An early settlement in the Godmanchester district - The region of Laird's was also known as Black Ridge or Teafeld Roads or Fourth Concession of Godmanchester

<http://www.rootsweb.ancestry.com/~qchuntin/location/l.htm>

<http://www.qfhs.ca/libraryRecords.php?page=1&nr=50&le=&scl=&st=T&srch=Huntingdon>

### **Languedoc Mills - Huntingdon**

An early settlement also referred to as Nesbitt's Mills on the English river region in Hemmingford

<http://www.rootsweb.ancestry.com/~qchuntin/location/l.htm>

<http://www.qfhs.ca/libraryRecords.php?page=1&nr=50&le=&scl=&st=T&srch=Huntingdon>

### **La Salle (de) - Chateauguy**

A seigniori of the 1750s located southeast of the seigniori of Chateauguy and southwest of the seigniori of Laprairie and northeast of the seigniori of Beauharnois

<http://www.rootsweb.ancestry.com/~qchuntin/location/l.htm>

<http://www.rootsweb.ancestry.com/~qcchatea/cadastre/cadastre.htm>

<http://www.qfhs.ca/libraryRecords.php?page=1&nr=50&le=&scl=&st=T&srch=Chateauguy>

### **Léry (de) - New York State Border**

A seigniori first established in 1753 as the Seigneurie de Léry, the latter located north of the seigniori of Lacolle on the west side of the Richelieu river

<http://www.rootsweb.ancestry.com/~qchuntin/location/l.htm>

### **Léry - Chateauguy**

A town located on the southern shores of Lake St-Louis between the cities of Beauharnois and Chateauguy - The seigniori of de Léry and the town of Léry have nothing to do with each other, they are located in different regions.

<http://www.rootsweb.ancestry.com/~qchuntin/location/l.htm>

<http://www.rootsweb.ancestry.com/~qcchatea/cadastre/cadastre.htm>

<http://www.qfhs.ca/libraryRecords.php?page=1&nr=50&le=&scl=&st=T&srch=Chateauguy>

### **Little Jamestown - Huntingdon**

An early settlement on the Outardes river, also referred to Jamestown Concession and/or Outarde Concession

<http://www.rootsweb.ancestry.com/~qchuntin/location/l.htm>

<http://www.qfhs.ca/libraryRecords.php?page=1&nr=50&le=&scl=&st=T&srch=Huntingdon>

### **Lower Ormstown Concession - Chateauguay**

An early hamlet in the Ormstown district

<http://www.rootsweb.ancestry.com/~qchuntin/location/l.htm>

<http://www.rootsweb.ancestry.com/~qcchatea/cadastre/cadastre.htm>

<http://www.qfhs.ca/libraryRecords.php?page=1&nr=50&le=&scl=&st=T&srch=Chateauguay>

### **Lower Tullochgorum - Chateauguay**

An early settlement in the South Georgetown district

<http://www.rootsweb.ancestry.com/~qchuntin/location/l.htm>

<http://www.rootsweb.ancestry.com/~qcchatea/cadastre/cadastre.htm>

<http://www.qfhs.ca/libraryRecords.php?page=1&nr=50&le=&scl=&st=T&srch=Chateauguay>

### **Lower Village - Chateauguay**

A village which later became Ste-Martine and Primeauville

<http://www.rootsweb.ancestry.com/~qchuntin/location/l.htm>

<http://www.rootsweb.ancestry.com/~qcchatea/cadastre/cadastre.htm>

<http://www.qfhs.ca/libraryRecords.php?page=1&nr=50&le=&scl=&st=T&srch=Chateauguay>

### **Mannagh's Corners - Huntingdon**

An early hamlet also referred to as Havelock Corners or/and Vicars, all within Havelock Township

<http://www.rootsweb.ancestry.com/~qchuntin/location/m.htm>

<http://www.qfhs.ca/libraryRecords.php?page=1&nr=50&le=&scl=&st=T&srch=Huntingdon>

### **Manningville - Huntingdon**

First settled as a hamlet with the name of Bridgetown, then Manningville, later on as Franklin and finally Franklin Centre

1847 – **Anglican Parish** - Organized in 1847, would close in 1863 - BAnQ films (1847-1863)

<http://www.rootsweb.ancestry.com/~qchuntin/location/m.htm>

<http://www.qfhs.ca/libraryRecords.php?page=1&nr=50&le=&scl=&st=T&srch=Huntingdon>

### **Maple Grove - Beauharnois**

A town along the southern shores of the St. Lawrence between **Beauharnois** and **de Léry**

1858 – **Anglican Church** - BAnQ films (1858-1942) - Quebec Records (1858-1942) - Ancestry.ca (1858-1942)

<http://www.rootsweb.ancestry.com/~qchuntin/location/m.htm>

<http://www.rootsweb.ancestry.com/~qcchatea/cadastre/cadastre.htm>

<http://www.qfhs.ca/libraryRecords.php?page=1&nr=50&le=&scl=&st=T&srch=Beauharnois>

## **Maplemore - Huntingdon**

An early hamlet in the region of Godmanchester

<http://www.rootsweb.ancestry.com/~qchuntin/location/m.htm>

<http://www.qfhs.ca/libraryRecords.php?page=1&nr=50&le=&scl=&st=T&srch=Huntingdon>

## **Maritana - Huntingdon**

An early hamlet in Franklin Township

<http://www.rootsweb.ancestry.com/~qchuntin/location/m.htm>

<http://www.leslabelle.com/Cimetieres/AfficherCim.asp?MP=E3&CID=754>

<http://www.qfhs.ca/libraryRecords.php?page=1&nr=50&le=&scl=&st=T&srch=Huntingdon>

## **Maybank - Huntingdon**

An early hamlet in the St. Anicet region

<http://www.rootsweb.ancestry.com/~qchuntin/location/m.htm>

<http://www.qfhs.ca/libraryRecords.php?page=1&nr=50&le=&scl=&st=T&srch=Huntingdon>

## **McGill's Corners - Chateauguay**

A hamlet in the region of Beechridge - The name of McGill's Corners was later changed to Norton Creek

<http://www.rootsweb.ancestry.com/~qchuntin/location/m.htm>

<http://www.rootsweb.ancestry.com/~qcchatea/cadastre/cadastre.htm>

<http://www.qfhs.ca/libraryRecords.php?page=1&nr=50&le=&scl=&st=T&srch=Chateauguay>

## **McNaughton - Huntingdon**

An early settlement also referred to as Muir near today's Hinchinbrooke Township

<http://www.rootsweb.ancestry.com/~qchuntin/location/m.htm>

<http://www.qfhs.ca/libraryRecords.php?page=1&nr=50&le=&scl=&st=T&srch=Huntingdon>

## **Muir - Huntingdon**

see McNaughton

<http://www.rootsweb.ancestry.com/~qchuntin/location/m.htm>

<http://www.qfhs.ca/libraryRecords.php?page=1&nr=50&le=&scl=&st=T&srch=Huntingdon>

## **Munro Settlement - Huntingdon**

An early settlement now named Athelstan Village

<http://www.rootsweb.ancestry.com/~qchuntin/location/m.htm>

<http://www.qfhs.ca/libraryRecords.php?page=1&nr=50&le=&scl=&st=T&srch=Huntingdon>

## **Napierville - St. Rémi - Napierville**

Located east of autoroute 15 near the US border

1819 - Douglas Cemetery

1820 - Napierville Protestant Cemetery - Located between Route 217 and Route 219 - QFHS #REF-CL-152.4

<http://www.leslabelle.com/Cimetieres/AfficherCim.asp?MP=E3&CID=883>  
<http://www.rootsweb.ancestry.com/~qchuntin/location/n.htm>  
<http://www.leslabelle.com/Cimetieres/ListaCims.asp?MP=E3&TY=M&SS=35>

### **Nesbitt Mills - Huntingdon**

see Languedoc Mills (Hemmingford)  
<http://www.rootsweb.ancestry.com/~qchuntin/location/n.htm>  
<http://www.qfhs.ca/libraryRecords.php?page=1&nr=50&le=&scl=&st=T&srch=Huntingdon>

### **New Erin - Huntingdon**

A settlement also known as New Ireland, would later be renamed Godmanchester

1840s - **Methodist Missionaries** - The first religious service was held by Rev. John Lowrey in a local shanty. Rev. Mr. Harvey, a Methodist minister held meetings every two Sundays - No known surviving church registers.

1864 - **New Erin Sparrow-Douglas Cemetery** - Located between Dewittville and Huntingdon - QFHS #REF CL-152.4 (1864-1884) - BAnQ book of burials #1480 (1864-1884)  
<http://www.rootsweb.ancestry.com/~qchuntin/location/n.htm>  
<http://www.qfhs.ca/libraryRecords.php?page=1&nr=50&le=&scl=&st=T&srch=Huntingdon>

### **New Ireland - Huntingdon**

see New Erin  
<http://www.rootsweb.ancestry.com/~qchuntin/location/n.htm>  
<http://www.qfhs.ca/libraryRecords.php?page=1&nr=50&le=&scl=&st=T&srch=Huntingdon>

### **New Longueil - Soulanges**

A settlement of the 1790s located near the Ontario border near the St. Lawrence River  
<http://www.rootsweb.ancestry.com/~qchuntin/location/n.htm>  
<http://www.rootsweb.ancestry.com/~qcchatea/cadastre/cadastre.htm>

### **Newton - Vaudreuil**

An early settlement in the region east of Ontario and first settled in 1805 - A village now referred to as Ste-Justine-de-Newton

1847 - **St. Andrew's Presbyterian Church** - BAnQ films (1847-1889)  
<http://www.rootsweb.ancestry.com/~qchuntin/location/n.htm>  
<http://www.hudsonhistoricalsociety.ca/>  
<http://www.sgvc.ca/>  
<http://www.qfhs.ca/libraryRecords.php?page=1&nr=50&le=&scl=&st=T&srch=vaudreuil>

### **North Georgetown - Chateaugay**

A settlement located near the Chateaugay river in the Ormstown region

1802 - **North & South Georgetown Cemetery in Howick** - BAnQ book of burials #1461 (1802-1863) - QFHS #REF-CL-152.4 (1802-1863)

1846 – **Riverfield Presbyterian of English River, Howick, North Georgetown** - In 1846, a man by the name of Rev. James Fettes organized a highly respectable congregation - Mr. Fettes was also assigned the ministry of the Presbyterian Church in Beauharnois, see the latter for additional church registers - QFHS Burton Lang Collection BMD Registers #REF-GS-152.3 & GS-152.4 (1848-1855 & 1856-1863 & 1871-1872 & 1874-1881 & 1882-1925) - BAnQ films (1848-1941 Presbyterian of English River, Howick, Riverfield) - Quebec Records (1848-1941 Presbyterian of English River, Howick, Riverfield) - Ancestry.ca (1848-1941 Presbyterian of English River, Howick, Riverfield)

1925 - **United Church in Howick** - BAnQ films (1925-1941 Howick United) - Quebec Records (1925-1941 Howick United) - Ancestry.ca (1925-1941 Howick United)

<http://www.rootsweb.ancestry.com/~qchuntin/location/n.htm>

<http://www.rootsweb.ancestry.com/~qcchatea/cadastre/cadastre.htm>

<http://www.qfhs.ca/libraryRecords.php?page=1&nr=50&le=&scl=&st=T&srch=Chateauguay>

### **Norton Creek - Chateauguay**

First established as Brownville, then as McGill's Corners, then as Norton Creek and located near present day Ste-Clothilde

1828 - **Presbyterian Mission** - From about 1828 to 1842, Rev. John Merlin from St. Andrew's Presbyterian in Hemmingford was an infrequent visitor to the community of Norton Creek - QFHS book #HG-152.44 H4 St. Andrew's Presbyterian Hemmingford - BAnQ films (1836-1842 Anglican, Methodist, Presbyterian Hemmingford) - Quebec Records (1836-1842 Hemmingford Anglican, Methodist, Presbyterian) - Ancestry.ca (1836-1842 Hemmingford Anglican, Methodist, Presbyterian)

1840 – **Congregational Missionaries from Franklin** - BAnQ films (1857-1940 Church of England, Congregational, Methodist of Franklin) - Quebec Records (1857-1940 Church of England, Congregational, Methodist of Franklin) - Ancestry.ca (1857-1940 Church of England, Congregational, Methodist of Franklin)

<http://www.rootsweb.ancestry.com/~qchuntin/location/n.htm>

<http://www.rootsweb.ancestry.com/~qcchatea/cadastre/cadastre.htm>

<http://www.qfhs.ca/libraryRecords.php?page=1&nr=50&le=&scl=&st=T&srch=Chateauguay>

### **Noyan Township - New York State Border**

Located across the Richelieu river from Lacolle - First established as the seigniorship of Noyan in the 1740s under the French regime

<http://www.rootsweb.ancestry.com/~qchuntin/location/n.htm>

### **Odelltown - New York State Border**

Located south of Lacolle near the US border and east of highway 15 (main highway to Plattsburgh, NY) -

<http://www.rootsweb.ancestry.com/~qchuntin/location/o.htm>

### **O'Neill Settlement - Huntingdon**

A hamlet near Covey Hill

<http://www.rootsweb.ancestry.com/~qchuntin/location/o.htm>



## **Ormstown Village - Chateauguay**

A village located on the Chateauguay river south of the city of Chateauguay

1823 – **Durham Free Kirk Presbyterian** with a preaching point in Ormstown - Rev. Alexander McWattie, presiding from 1823 to 1830 - QFHS Burton Lang Collection - Combined BMD Index #REF-GS-152.4 (1823-1922) - BAnQ films (1830-1835 & 1830-1840 & 1846-1866 & 1835-1899) - Quebec Records (1830-1840 & 1846-1866) - Ancestry.ca (1830-1840 & 1846-1866) - BAnQ Online Protestant Church Registers (1900-1912)

1825 - **Ormstown Presbyterian Cemetery** - BAnQ book of burials #1461 (1825-1981) - QFHS #REF-CL-152.4 (1825-1981)

1830 - **Ormstown-Huntingdon-Hinchinbrooke Church Registers** - Under the heading of Townships - BAnQ films (1830-1866) - Quebec Records (1830-1866) - Ancestry.ca (1830-1866)

1831 – **St. James' Episcopalian Parish** with preaching points in Beauharnois, Chateauguay, Ormstown - Rev. Charles Forest, presiding from 1834 or about. The same year Archdeacon George Jehosaphat Mountain, formally opened the church. In 1837, Rev. William Brethour was assigned the ministry of this congregation in plus the one in Huntingdon Village- sources: Robert Sellar and others - The St James Anglican (Episcopal) Church is located in the Village of Ormstown (previously called Durham), in the Chateauguay Valley - The cemetery is located on the north side of the church at the corner of Gale and Church Streets. The St-James Anglican congregation in Ormstown dates from 1831. The original church was completed in 1834 at a location a short distance to the south of the present church. The present church was built in 1852. It is now part of a four point charge including Huntingdon, Franklin Centre and Herdman - Latter text by CanadaGenWeb.org - BAnQ films (1837-1899 & 1835-1868 Episcopalian, Methodist, Presbyterian & 1868-1909 Episcopalian & 1910-1940 Episcopalian) - Quebec Records (1835-1940 same as BAnQ) - Ancestry.ca (1835-1940 same as BAnQ) - Anglican Archives Montréal (1845-1980) - FamilySearch.org - Quebec, Non-Catholic Parish Registers, 1763-1967 (1837-1899) - BAnQ Online Protestant Church Registers (1900-1912)

1831 - **Ormstown St. James Anglican Cemetery** - BAnQ book of burials #1461 (1831-1981) - QFHS #REF-CL-152.4 (1831-1981)

1831 – **The United Scotch Presbyterian Church of Georgetown, Ormstown** with preaching points in Durham Village, Georgetown, Howick, Ormstown, Outardes Concession - Rev. James Millar, presiding from 1831, Rev. James Anderson from 1835 to 1861, the latter being the year at his death - St-Paul's Presbyterian Church was established originally in 1831 on glebe land given by the owner of the Seignior of Beauharnois in what later became the Village of Ormstown. Ormstown is located in the Chateauguay Valley about 30mi (48km) southwest of Montreal. The original church, completed in the 1830s, was a log building on the same location as the present church (built in 1861). In 1925, the St-Paul's Presbyterian and St-John's Methodist churches in Ormstown merged to form St-Paul's United Church, part of the United Church of Canada. The minority of Presbyterians who voted against the merger, built a new church down the street, the present Ormstown Presbyterian Church - Above text by CanadaGenWeb.org -- QFHS book #GS-152.9 07 - 100th Anniversary of St. Paul's Church in Ormstown (1831-1931) - QFHS Burton Lang Collection - BMD Registers #REF-GS-152.4 (1832-1834) - BAnQ films (1835-1925) - Quebec Records (1835-1925) - Ancestry.ca (1835-1925) - BAnQ

## Online Protestant Church Registers (1900-1912)

1835 – **St. Paul's Free Kirk Presbyterian Church** - Rev. James Millar, presiding at the opening of this newly erected church - BAnQ films (1835-1925) - Quebec Records (1835-1925) - Ancestry.ca (1835-1925) - QFHS Burton Lang Collection - BMD Registers #REF-GS-152.4 (1835-1925) - Ormstown-Franklin Pastoral Charge Ormstown (1835-1925)

1835 - **Ormstown St. Paul's Presbyterian Cemetery** - BAnQ book of burials (1835 to the 1940s) - QFHS #REF-CL-152.4 (1835 to the 1940s)

1842 - **Ormstown-Beauharnois-Chateauguay Anglican Circuit** - Organized in 1842, terminated in

1843 - BAnQ films (1842-1843) - FamilySearch.org - Quebec, Non-Catholic Parish Registers, 1763-1967 (1842-1843)

1842 – **Anglican Circuit** with preaching points in Henryville (St. Mark), Huntingdon (St. John), Ormstown (St. James) - BAnQ films (1837-1899 Anglican & 1835-1940 Episcopalian, Presbyterian, Methodist) - Quebec Records (1835-1940 same as BAnQ) - Ancestry.ca (1835-1940 same as BAnQ)

1844 - **Wesleyan Methodist Missionaries** - In 1844, Rev. Charles Gage and Rev. John Lowrey were infrequent visitors to the village - see 1856

1845 – **Millerism Movement - Church of the Millerites** – Ormstown - No known surviving church registers

1852 – **St. James Anglican** – Present church - Rev. H.M.D. Westin, presiding - BAnQ films 1852-1940) - Quebec Records (1852-1940) - Ancestry.ca (1852-1940) - Anglican Archives Montréal (1847-1977)

1853 - **Durham's Free Kirk Church of Scotland in Ormstown** - QFHS Burton Lang Collection - BMD Records #REF-GS-152.4 (1853-1864) -

1856 – **St. John's Methodist - Wesleyan Methodist Congregation in the Circuit of Beauharnois, Durham Village, Ormstown** - From 1844, Rev. Charles Gage and Rev. John Lowrey were infrequent visitors to the village - In 1855, Methodist Ministers from Huntingdon would organize a parish in Ormstown - BAnQ films (1835-1940 Episcopalian, Presbyterian, Methodist) - Quebec Records (1835-1940) - Ancestry.ca (1835-1940) - QFHS Burton Lang Collection BMD Records #REF-GS-152.4 (1900-1918 & 1919-1925) & Combined BMD Index (1856-1925) - Ormstown-Franklin Pastoral Charge Ormstown (1856-1925) - FamilySearch.org - Quebec, Non-Catholic Parish Registers, 1763-1967 (1858-1899) - BAnQ Online Protestant Church Registers (1900-1912)

1861 – **Ormstown Second Presbyterian Church** - Organized in 1861 under the ministry of Rev. William Montgomery Walker and located at Grove Hall. The congregation was referred to by some as Second Saint Andrew's Presbyterian - It appears that this church would close shortly after - sources: Ken Steffenson and others - BAnQ films (1861-18??) - QFHS Burton Lang Collection - Combined BMD Index Registers #REF-GS-152.4 (1861-1925)

1888 – **St. Paul's Presbyterian of Rockburn & Ormstown** - QFHS Combined BMD Index - Burton Lang Collection (1888-1925) #REF-GS-152.4 - BAnQ films (1888-1925) - Quebec Records (1888-1925) -

Ancestry.ca (1888-1925) - BAnQ Online Protestant Parish Registers (1900-1912)

1900 - **Holiness Movement** - BAnQ Online Protestant Church Registers (1900-1909)

1925 – **St. Paul's United** - BAnQ films (1925-1940) - Quebec Records (1925-1940) - Ancestry.ca (1925-1940) - Ormstown-Franklin Pastoral Charge Ormstown (1925-1966)

<https://www.scribd.com/doc/279547303/164/Waterloo>

<http://bibnum2.banq.qc.ca/bna/ecivil>

[familysearch.org/search/image/index?owc=waypoints](http://familysearch.org/search/image/index?owc=waypoints)

[http://www.rootsweb.ancestry.com/~qcchatea/cemeteries/orms\\_ang/](http://www.rootsweb.ancestry.com/~qcchatea/cemeteries/orms_ang/)

[http://www.rootsweb.ancestry.com/~qcchatea/cemeteries/orms\\_pres/](http://www.rootsweb.ancestry.com/~qcchatea/cemeteries/orms_pres/)

<http://www.rootsweb.ancestry.com/~qchuntin/location/o.htm>

<http://www.leslabelle.com/Cimetieres/AfficherCim.asp?MP=E3&CID=1965>

<http://www.leslabelle.com/Cimetieres/AfficherCim.asp?MP=E3&CID=934>

<http://www.leslabelle.com/Cimetieres/AfficherCim.asp?MP=E3&CID=1964>

<http://www.leslabelle.com/Cimetieres/AfficherCim.asp?MP=E3&CID=1966>

<http://www.leslabelle.com/Cimetieres/AfficherCim.asp?MP=E3&CID=1967>

<http://www.leslabelle.com/Cimetieres/ListaCims.asp?MP=E3&TY=C&SS=14>

<http://www.rootsweb.ancestry.com/~qcchatea/cadastre/cadastre.htm>

<http://www.qfhs.ca/libraryRecords.php?page=1&nr=50&le=&scl=&st=T&srch=Chateaugay>

## **Outardes Concession - Huntingdon**

An early settlement on the Outarde river also known as Little Jamestown or/and Jamestown Concession

1853 - **Wilson Cemetery on Outardes River** - Located north on route #52 near the Bridge - A very old burying ground - QFHS #REF-CL-152.4

<http://www.rootsweb.ancestry.com/~qchuntin/location/o.htm>

<http://www.qfhs.ca/libraryRecords.php?page=1&nr=50&le=&scl=&st=T&srch=Huntingdon>

## **Perry's Corners - Huntingdon**

An early settlement also referred to as Covey Hill Corners

1837 - **Wesley Methodist Cemetery - Union Church Cemetery** - Located near Perry's Corner - BAnQ book of burials #1480 (1837-1970) - QFHS #REF-CL-152.4 (1837-1970)

1852 - **Perry's Corners' Brisbain Cemetery** - BAnQ book of burials #1480 (1852-1944) - QFHS #REF-CL-152.4 (1852-1944)

1896 – **Union Church** - BAnQ films (1896-1897)

<http://www.rootsweb.ancestry.com/~qchuntin/location/p.htm>

<http://www.qfhs.ca/libraryRecords.php?page=1&nr=50&le=&scl=&st=T&srch=Huntingdon>

## **Pleasant Valley - New York State Border**

A hamlet now part of the town of Lacolle on the US border

<http://www.rootsweb.ancestry.com/~qchuntin/location/p.htm>

## **Pointe Cavagnal - Vaudreuil**

see Hudson

<http://www.hudsonhistoricalsociety.ca/>

<http://www.sgvc.ca/>

<http://www.qfhs.ca/libraryRecords.php?page=1&nr=50&le=&scl=&st=T&srch=vaudreuil>

## **Pointe Fortune (Point Fortune) - Vaudreuil**

Located west of Hudson, Hudson Heights, Como, Rigaud along the western shore of the Ottawa River, a few miles from the Ontario border

1844 - **St. Andrew's East Presbyterian Circuit Ministry** - With preaching points in Pointe Fortune, Chatham, Grenville, the last two located in Argenteuil county across the Ottawa River from Vaudreuil County - United Church Archives Montréal #UCC-292-293 (1890-1946 Chatham, Grenville, Pointe Fortune)

1848 - **Wesleyan Methodist Mission Circuit** - With preaching points in Pointe Fortune, Côte St-Charles, Côteau-du-Lac, Cavagnol (Cavagnal) - Revs. George Butcher, George Beynon, James Hughes, Joseph Reynolds, presiding from 1841 to 1847 - BAnQ films (1848-1925) - Quebec Records (1848-1925) - Ancestry.ca (1848-1925) - BAnQ book of baptisms #2836 (1848-1909) FamilySearch.org - Quebec, Non-Catholic Parish Registers, 1763-1967 (1848-1849)

1879 - **Point Fortune Wesleyan Methodist & Presbyterian Church** - Associated with the churches from St. Andrew's (Argenteuil County) - United Church Archives Montréal #UCC-294 (1929-1947) #UCC-130 (1932-1946) #UCC-292-293 (1890-1946) - BAnQ book of baptisms #2836 (1879-1909)

1929 - **Point Fortune United** - United Church Archives Montréal #UCC-294 (1929-1947) #UCC-130 (1932-1946) #UCC-292-293 (1929-1946) - BAnQ films (1929-1938) - Quebec Records (1929-1938) - Ancestry.ca (1929-1938)

[familysearch.org/search/image/index?owc=waypoints](http://familysearch.org/search/image/index?owc=waypoints)

<http://www.hudsonhistoricalsociety.ca/>

<http://www.sgvc.ca/>

<http://www.qfhs.ca/libraryRecords.php?page=1&nr=50&le=&scl=&st=T&srch=vaudreuil>

## **Point Cavagnal - Vaudreuil**

see Hudson

<http://www.hudsonhistoricalsociety.ca/>

<http://www.sgvc.ca/>

<http://www.qfhs.ca/libraryRecords.php?page=1&nr=50&le=&scl=&st=T&srch=vaudreuil>

## **Port Lewis - Huntingdon**

An ancient settlement on Lake St. Francis (Lac St-François) in a region which included Hungry Bay and Dalhousie Settlement

<http://www.rootsweb.ancestry.com/~qchuntin/location/p.htm>

<http://www.qfhs.ca/libraryRecords.php?page=1&nr=50&le=&scl=&st=T&srch=Huntingdon>

## **Powerscourt - Huntingdon**

First settled as Buck's Mills, also referred to as Hinchinbrooke and located east of the Chateauguay river

1823 - **Powerscourt Methodist (United) Church Cemetery** - QFHS #REF-CL-152.4 (1823-1952) - BAnQ book of burials #1480 (1823-1952)

1823 - **McClatchie Cemetery** - Located on a private road between route #52 and Front Range, slightly north of Powerscourt and south of Athelstan and Herdman - QFHS #REF-CL-152.4

1831 - **Burnbrae Burial Ground** - QFHS #REF-CL-152.4

1848 - **Mitchell Burying Ground** - Located about 300 yards south of the U.S. Border on the main route south of Powerscourt - QFHS #REF-CL-152.4

1863 – **Wesleyan Methodist Congregation** with preaching points in Athelstan, Elgin, Godmanchester, Hendersonville, Kensington, Powers Court – Some of these congregations would close about 1879 or about, while others would later be amalgamated into Huntingdon United - sources: Ken Steffenson - United Church Archives Montréal #P-603 S2 SS76 (1887-1963)

1896 - **Hornerite Church** - Was located at the Four Corners, church closed in 1932 - Rev. S.A. Graham from Montréal might have ministered in Powerscourt - Registres de l'état civil (1896-1932 Holiness Movement)

1925 – **Powerscourt United** - United Church Archives Montréal #P-603 S2 SS76 (1887-1963)

<http://www.rootsweb.ancestry.com/~qchuntin/location/p.htm>

<http://www.leslabelle.com/Cimetieres/AfficherCim.asp?MP=E3&CID=1010>

<http://www.leslabelle.com/Cimetieres/ListerCims.asp?MP=E3&TY=C&SS=23>

<http://www.qfhs.ca/libraryRecords.php?page=1&nr=50&le=&scl=&st=T&srch=Huntingdon>

## **Rankin - Huntingdon**

A hamlet within Cazaville Corners now referred today as Saint-Anicet

1831 - **Rankin Cemetery** - Located west of Cazaville Corners, about a mile on the Lake Road from St-Anicet to Dundee - QFHS #REF-CL-152.4 (1831-1899) - BAnQ book of burials #1480 (1831-1899)

<http://www.rootsweb.ancestry.com/~qchuntin/location/r.htm>

<http://www.leslabelle.com/Cimetieres/AfficherCim.asp?MP=E3&CID=2067>

<http://www.qfhs.ca/libraryRecords.php?page=1&nr=50&le=&scl=&st=T&srch=Huntingdon>

## **Rennie's - Huntingdon**

A hamlet also referred to as Hillside in the Rockburn district within Hinchinbrooke township

1829 – **Black's Church** - The year was 1829, the first Protestant Church erected in Hinchinbrooke was located north of the knoll on Route 202, that is now Hillside Cemetery, the name was Black's Church, it was a "Church of Scotland" - The first minister was Rev. John Merlin - Elder Smith a Baptist was also ministering in the early days - In 1835, Rev. David Gordon of the Associate Presbyterian Church in Cambridge, Massachusetts, crossed the lines from Chateauguay, N.Y. and preached several times



in Black's Church - Rev. Barnabas Hotchkiss was an infrequent visitor from 1838 - Above source: QFHS book #HG-153.01 M30, Around and about Leslie Rennie's Place, 24 pages by Don McCrimmon

1867 – **Rennie's Presbyterian** – This church would later become Rennie's United - BAnQ films (1867-1925) - Quebec Records (1867-1925) - Ancestry.ca (1867-1925)

1868 – **Rennie's Church (Wesleyan Methodist)** - When the Rennie's Church opened in 1870 across the first Rennie's Church, the older church was dismantled - source: QFHS book #HG-152.01 M30, Around and about Leslie Rennie's Place, 24 pages by Don McCrimmon - QFHS Burt Lang Collection #GS-152.4 (1913-1925) - Huntingdon Pastoral Charge Huntingdon (1869-1925)

1925 – **Rennie's United** - BAnQ films (1925-1941) - Quebec Records (1925-1941) - Ancestry.ca (1925-1941) - Huntingdon Pastoral Charge Huntingdon (1925-1979) -  
<http://www.rootsweb.ancestry.com/~qchuntin/location/r.htm>  
<http://www.qfhs.ca/libraryRecords.php?page=1&nr=50&le=&scl=&st=T&srch=Huntingdon>

### **Rigaud - Vaudreuil**

see Pointe Fortune

<http://www.hudsonhistoricalsociety.ca/>

<http://www.sgvc.ca/>

<http://www.qfhs.ca/libraryRecords.php?page=1&nr=50&le=&scl=&st=T&srch=vaudreuil>

### **Riverfield - Chateauguay**

A hamlet near Howick and Scotch Concession - Riverfield was also known as English River and/or Riverfield Corners

1829 - **Riverfield Presbyterian Cemetery** - BAnQ book of burials #1461 (1829-1983) - QFHS #REF-CL-152.4 (1829-1983)

1843 – **Convenanters Wee Free American Seceder Chapel of Houston Farm** - Organized in 1843 or 1846 - No known surviving church registers

1846 – **Congregationalist Mission of Wylie's Farm - Wylie's Creek** - see under Riverfield Presbyterian Circuit for a most likely source of church registers (1848)

1848 – **Riverfield Presbyterian Circuit of English River, North Georgetown** - QFHS Burton Lang Collection - BMD Registers #REF-GS-152.3 (1848-1855 & 1856-1863 & 1861-1865 & 1871-1872 & 1881) & #REF-GS-152.4 Combined BMD Index (1823-1925) - BAnQ films (1848-1941) - Quebec Records (1848-1941) - Ancestry.ca (1848-1941)

1867 – **Houston Presbyterian Church** - No known surviving church registers

<http://www.rootsweb.ancestry.com/~qchuntin/location/r.htm>

<http://www.rootsweb.ancestry.com/~qcchatea/cemeteries/howick.htm#georgetown>

<http://www.leslabelle.com/Cimetieres/AfficherCim.asp?MP=E3&CID=1099>

<http://www.rootsweb.ancestry.com/~qcchatea/cadastre/cadastre.htm>

<http://www.qfhs.ca/libraryRecords.php?page=1&nr=50&le=&scl=&st=T&srch=Chateauguay>



## **Rivière Beaudette - Soulanges**

Located on the Ontario border off autoroute 40 (401)

1834 – **Presbyterian Church of Scotland** - see Côte St-Charles

<http://www.rootsweb.ancestry.com/~qchuntin/location/r.htm>

<http://www.leslabelle.com/Cimetieres/ListerCims.asp?MP=E3&TY=C&SS=60>

<http://www.hudsonhistoricalsociety.ca/>

## **Robson Settlement - Huntingdon**

An early settlement within Covey Hill

<http://www.rootsweb.ancestry.com/~qchuntin/location/r.htm>

<http://www.sgvc.ca/>

<http://www.qfhs.ca/libraryRecords.php?page=1&nr=50&le=&scl=&st=T&srch=Huntingdon>

## **Rockburn - Huntingdon**

A hamlet near Franklin Centre within Hinchinbrooke Township

1832 - **Rockburn Presbyterian Congregation** - Opened in 1832, Rev. John Merlin from Hemmingford who preached in Hemmingford, Beech Ridge, Russelltown Flats and Rockburn was the first to visit the congregation. In 1837, Rockburn Congregation was organized. In 1847 Rev. Isaac Law was inducted as its first resident minister -

1842 - **Rockburn-Hillside United Church Cemetery** - QFHS #REF-CL-152.4

1862 – **Herdman-Rockburn Presbyterian Church & Cemetery** - Also referred to as Hillside Cemetery between Herdman and Rockburn - The church opened in 1862 and would close in 1956 - source: Registres de l'état civil - QFHS #REF-CL-152.4 - BAnQ films (1862-1899 & 1867-1925) - Quebec Records (1867-1925) - Ancestry.ca (1867-1925) - Ormstown-Franklin Pastoral Charge Ormstown (1888-1925) - BAnQ Online Protestant Church Registers (1900-1911)

1925 – **Rockburn-Hillside United** - BAnQ films (1925-1941) - Quebec Records (1925-1941) - Ancestry.ca (1925-1941) - Ormstown-Franklin Pastoral Charge (1925-1956)

<http://bibnum2.banq.qc.ca/bna/ecivil>

<http://www.rootsweb.ancestry.com/~qchuntin/location/r.htm>

<http://www.qfhs.ca/libraryRecords.php?page=1&nr=50&le=&scl=&st=T&srch=Huntingdon>

## **Roxham - Huntingdon**

A hamlet, located in the Hemmingford district

1823 - **Roxham Protestant Cemetery** - Located on Roxham Road - QFHS #REF-CL-152.3

1855 – **Roxham St. John's Anglican** – First organized in 1855 as a mission – The parish was dedicated in 1916 - This congregation would eventually join the Parish of St. Luke's of Hemmingford after 1958 – At a point in time, the parish of St. John's was associated with the Parish of the St. Saviour of Lacolle – Fonds from St. Saviour, most likely include St. John's of Roxham - BAnQ films (1855-1942 Lacolle Church of England) - Quebec Records (1855-1942 Lacolle Anglican) - Ancestry.ca (1855-1942 Lacolle Anglican) - Anglican Archives Montréal (1916-1958)

<http://www.rootsweb.ancestry.com/~qchuntin/location/r.htm>  
<http://www.leslabelle.com/Cimetieres/AfficherCim.asp?MP=E3&CID=1135>  
<http://www.qfhs.ca/libraryRecords.php?page=1&nr=50&le=&scl=&st=T&srch=Huntingdon>

## **Russelltown & Russelltown Flats - Chateauguay**

A village originally part of the seigniory of Beauharnois near the hamlets of English River, South Georgetown, Jamestown and Hemmingford within Huntingdon county

1819 - **Russelltown Congregationalist Cemetery** - BAnQ book of burials #1461 (1819-1939) - QFHS #REF-CL-152.4 (1819-1939 & 1826-1988)

1823 - **Russelltown Methodist Mission** - Rev. Mr. Newall, was the first Methodist minister in the region - QFHS Burton Lang Collection - Combined BMD Index #REF-GS-152.4 (1823-1925) -

1826 - **Russelltown Flats Little White Church** - First used by the Methodists and Congregationalists with preaching points in other points in Chateauguay Basin and in English River - Rev. Mr. Newall (1826-1829), Rev. Barnabas Hotchkiss (1829-1830), Rev. James Noll (1830-1836), Rev. James Gibb (1836-1841), Rev. John Bowles (1841-1848, the last Congregational minister), Rev. Archibald H. Milligan (1853-1855, the first Presbyterian Minister) - QFHS Burton Lang Collection - Combined BMD Index #REF-GS-152.4 (1823-1925) - BAnQ films (1838-1925) - Quebec Records (1838-1925) - Ancestry.ca (1838-1925) - Hemmingford Pastoral Charge Hemmingford (1838-1858 Russelltown Wesleyan Methodist) -

1838 - **Russelltown Flats Anglican Parish of Christ Church** with preaching points in Edwardstown (St. Matthew's), St-Rémi (St. George's) - Organized under the leadership of Rev. W.B. Bond, followed by the ministry of Rev. R.G. Plees from 1842 onward - BAnQ films (1838-1940) - Quebec Records (1838-1940) - Ancestry.ca (1838-1940) - Anglican Archives Montréal (1842-1846)

1843 - **The Little White Church - Russelltown Flats Presbyterian Church** - In 1843, the congregation was formally organized under the umbrella of the Associate Presbyterian Synod of the U.S.A., the latter society also known as Covenanters - Rev. Archibald H. Milligan (1853-1855), Rev. Frederick P. Sym (1855-1860), Rev. William Masson (1861-1869), Rev. P. Stratton Livingston (1870-1881) - BAnQ films (1851-1940) - Quebec Records (1851-1940) - Ancestry.ca (1851-1940) - Hemmingford Pastoral Charge Hemmingford (1838-1925 Russelltown Flats Presbyterian) - FamilySearch.org - Quebec, Non-Catholic Parish Registers, 1763-1967 (1853-1899)

1849 - **Wesleyan Methodist Congregation in the Circuit of Russelltown & Franklin Centre - Huntingdon** - Rev. Barnabas Hitchcock, presiding - QFHS Burton Lang Collection #REF-GS-152.4 Combined BMD Index (1823-1925) - BAnQ films (1858-1940) - Quebec Records (1858-1940) - Ancestry.ca (1858-1940) - Hemmingford Pastoral Charge (1849-1925)

1939 - **Russelltown & Covey Hill Union Churches - The Little White Church** - In 1945, The Little White Church and Knox-Wesley of Covey Hill and Russelltown churches would merge into one - Hemmingford Pastoral Charge Hemmingford (1939-1948 Russelltown & Covey Hill Union Churches)

<http://www.littlewhitechurch.ca/?p=about>  
<http://www.rootsweb.ancestry.com/~qchuntin/location/r.htm>  
<http://www.leslabelle.com/Cimetieres/AfficherCim.asp?MP=E3&CID=2732>  
<http://www.leslabelle.com/Cimetieres/AfficherCim.asp?MP=E3&CID=2733>  
<http://www.leslabelle.com/Cimetieres/AfficherCim.asp?MP=E3&CID=1141>

<http://www.rootsweb.ancestry.com/~qcchatea/cadastre/cadastre.htm>  
<http://www.leslabelle.com/Cimetieres/ListerCims.asp?MP=E3&TY=C&SS=23>  
<http://www.qfhs.ca/libraryRecords.php?page=1&nr=50&le=&scl=&st=T&srch=Chateauguy>

## **Russelltown Settlement - Chateauguy**

First referred to as Franklin Centre within the township of Franklin, the latter created in 1857 from a portion of Hemmingford township, a portion of Hinchinbrooke township, a portion of Jamestown and Russelltown plus a portion of St-Chrysostome, some of the previous being located within Chateauguy county

1841 - **Episcopalian Church - Christ Church Anglican** – Organized in 1841 under the leadership of Rev. W.B. Bond, followed by Rev. James Fulton in 1848 – This parish was associated at some points in time with St. George's of St. Rémi and St. Matthew's of Edwardstown - BAnQ films (1841-1940 Episcopal) - Quebec Records (1841-1940 Episcopal) - Ancestry.ca (1841-1940 Episcopal)

1853 – **Russelltown Flats Presbyterian** – Organized in 1853, would later become Russelltown United - sources: Ken Steffenson and others - BAnQ films (1853-1925) - Quebec Records (1853-1925) - Ancestry.ca (1853-1925) - FamilySearch.org - Quebec, Non-Catholic Parish Registers, 1763-1967 (1853-1899)

1925 – **Russelltown United** - BAnQ films (1925-1940) - Quebec Records (1925-1940) - Ancestry.ca (1925-1940)

<http://www.rootsweb.ancestry.com/~qchuntin/location/r.htm>  
<http://www.leslabelle.com/Cimetieres/AfficherCim.asp?MP=E3&CID=2050>  
<http://www.rootsweb.ancestry.com/~qcchatea/cadastre/cadastre.htm>  
<http://www.leslabelle.com/Cimetieres/ListerCims.asp?MP=E3&TY=C&SS=23>  
<http://www.qfhs.ca/libraryRecords.php?page=1&nr=50&le=&scl=&st=T&srch=Chateauguy>

## **Rutherford's - Chateauguy**

A hamlet located near Ormstown. From about 1823 Rev. Alex McWattie, a Scottish Preacher with the Church of Scotland was an infrequent visitor to the hamlet - See Georgetown for church registers.

<http://www.rootsweb.ancestry.com/~qchuntin/location/r.htm>  
<http://www.rootsweb.ancestry.com/~qcchatea/cadastre/cadastre.htm>  
<http://www.qfhs.ca/libraryRecords.php?page=1&nr=50&le=&scl=&st=T&srch=Chateauguy>

## **Salaberry - Beauharnois**

Known as Salaberry-de-Valleyfield, it is located at the southern end of Lake St. Francis see Valleyfield

<http://www.rootsweb.ancestry.com/~qchuntin/location/s.htm>  
<http://www.rootsweb.ancestry.com/~qcchatea/cadastre/cadastre.htm>  
<http://www.qfhs.ca/libraryRecords.php?page=1&nr=50&le=&scl=&st=T&srch=Beauharnois>

## **Salmon River Village - Huntingdon**

The original name for Dundee Village, the latter located on the US border at Fort Covington, New York - see Dundee for churches and missions

<http://www.rootsweb.ancestry.com/~qchuntin/location/s.htm>  
<http://www.qfhs.ca/libraryRecords.php?page=1&nr=50&le=&scl=&st=T&srch=Huntingdon>

### **Sault-St-Louis - Chateauguay**

An ancient seigniori under the French regime which included in part the city of Chateauguay.

<http://www.rootsweb.ancestry.com/~qchuntin/location/s.htm>

<http://www.rootsweb.ancestry.com/~qcchatea/cadastre/cadastre.htm>

<http://www.qfhs.ca/libraryRecords.php?page=1&nr=50&le=&scl=&st=T&srch=Chateauguay>

### **Scotch Ridge - Huntingdon**

A hamlet in the Godmanchester district (St-Anicet)

<http://www.rootsweb.ancestry.com/~qchuntin/location/s.htm>

<http://www.qfhs.ca/libraryRecords.php?page=1&nr=50&le=&scl=&st=T&srch=Huntingdon>

### **Scotch Settlement - Huntingdon**

A hamlet within Dundee township and southwest of Godmanchester

<http://www.rootsweb.ancestry.com/~qchuntin/location/s.htm>

<http://www.qfhs.ca/libraryRecords.php?page=1&nr=50&le=&scl=&st=T&srch=Huntingdon>

### **Schryer's Corners - Huntingdon**

An old name for Aubrey's Corners in Dundee

<http://www.rootsweb.ancestry.com/~qchuntin/location/s.htm>

<http://www.qfhs.ca/libraryRecords.php?page=1&nr=50&le=&scl=&st=T&srch=Huntingdon>

### **Scotch Concession - Chateauguay**

A hamlet in the Williamstown, Riverfield, Bean River region

<http://www.rootsweb.ancestry.com/~qchuntin/location/s.htm>

<http://www.rootsweb.ancestry.com/~qcchatea/cadastre/cadastre.htm>

<http://www.qfhs.ca/libraryRecords.php?page=1&nr=50&le=&scl=&st=T&srch=Chateauguay>

### **Scotch Settlement - Chateauguay**

A village now referred to as Williamstown

<http://www.rootsweb.ancestry.com/~qchuntin/location/s.htm>

<http://www.rootsweb.ancestry.com/~qcchatea/cadastre/cadastre.htm>

<http://www.qfhs.ca/libraryRecords.php?page=1&nr=50&le=&scl=&st=T&srch=Chateauguay>

### **Scriver's Corners (Hemmingford Village) - Huntingdon**

An early village within Hemmingford township also referred to as Hemmingford Corners and Hemmingford Village or even in earlier days as Scriver's Block

1828 – **Scriver's Corners Presbyterian Mission** – A preaching point of St. Andrew's Presbyterian of Hemmingford. Rev. John Merlin, presiding from 1828 to 1842 - QFHS book #HG-152.44 H4 - St. Andrew's Presbyterian Hemmingford

1842 - **Scriver's Corners Presbyterian Church** - In 1842 a permanent stone church was erected under the leadership of Rev. John Merlin - QFHS book #HG-152.44 H4 - St. Andrew's Presbyterian Hemmingford

<http://www.rootsweb.ancestry.com/~qchuntin/location/s.htm>

<http://www.qfhs.ca/libraryRecords.php?page=1&nr=50&le=&scl=&st=T&srch=Huntingdon>

## Sherrington - Napierville

Located today within Napierville county, an old township of 1809 and located north of Remington and St-Rémi between La Prairie and Hemmingford.

1820 - **Sherrington - 1820-1830** - QFHS book #HG-152.99 S5 - 15 pages by Alice Tully -

1823 – **St. Armand Methodist Circuit Ministry** with preaching points in Burtonville, Caldwell Manor, Clarenceville, Hemmingford, Isle aux Noix, Odelltown, Sherrington - American Methodist preachers from Plattsburgh, New York and Vermont as early as 1801, headed by Revs. Elijah Chichester, Elijah Hedding, Henry Ryan, Gershom Pearce, Bela Smith, William Ross, Cyrus Prindle were infrequent visitors to the regions north of the border.

1828 – **Presbyterian Mission** – A preaching point of St. Andrew's Presbyterian of Hemmingford - Rev. John Merlin from Hemmingford, presiding from 1828 to 1842 - QFHS book #HG-152.44 H4 St. Andrew's Presbyterian of Hemmingford - see Hemmingford for church records.

1838 – **Sherrington St. James Anglican Mission** - A preaching point of Hemmingford St. Paul's Anglican Circuit Ministry, the latter with other preaching points in Dundee, Godmanchester, Hinchinbrook - Rev. William Dawes found about 40 English Protestant families in 1838 and brought church services to Sherrington - Other who served in Sherrington were Rev. Mr. Wail, Rev. Henry Hazard (1842-1850), Rev. J. McKeown (1851-1852), Rev. Gerald de Courcey O'Grady (1852-1855), Rev. Edward Duvernet (1856-1860), Rev. T.W. Mussen (1856) - From 1860, the parish of Sherrington was under the guidance of St. Luke's Anglican of Hemmingford, for the parish St. Paul's of Hemmingford had ceased to exist - Other ministers who served in Sherrington were Rev. Edward G. Sutton, Rev. James Fulton, Rev. C.A. Wetherall, Rev. Walter Windsor - BAnQ films (1842-1855 Episcopal Sherrington) - Quebec Records (1842-1855) - Ancestry.ca (1842-1855) - Anglican Archives Montréal (1842-1872) - See also Hemmingford under St. Paul's Anglican and St. Luke's Anglican for additional church registers. The last service held at St. James was on June 11th 1872 - source: QFHS books #HG-152.9 H4 & #HG-152.01 MCK4 - FamilySearch.org - Quebec, Non-Catholic Parish Registers, 1763-1967 (1842-1855)

1853 – **Sherrington United Presbyterian Church** - Rev. Alexander C. Stewart, presiding from 1853 - A preaching point of St. Andrew's Presbyterian of Hemmingford - This congregation appears to have been also associated with the Presbyterian church in Russelltown Flatt, the latter known as the Little White Church - Ministers from the Little White Church in Russelltown were also assigned responsibility of the families at the Sherrington mission - It appears that church services in Sherrington stopped in the 1860s - see also Hemmingford and Russelltown for additional church records

<http://www.littlewhitechurch.ca/?p=about>

<http://www.rootsweb.ancestry.com/~qchuntin/location/s.htm>

[familysearch.org/search/image/index?owc=waypoints](http://familysearch.org/search/image/index?owc=waypoints)

<http://www.leslabelle.com/Cimetieres/ListerCims.asp?MP=E3&TY=M&SS=35>

## Soulanges - Soulanges

Located near the Ontario border

1847 – **Presbyterian Côte St. George** - BAnQ films (1847-1941) - Quebec Records (1847-1941) -



Ancestry.ca (1847-1941)

<http://www.rootsweb.ancestry.com/~qchuntin/location/s.htm>

<http://www.hudsonhistoricalsociety.ca/>

<http://www.sgvc.ca/>

### **South Durham - Chateauguay**

A region near Durham (Ormstown Village), Jamestown, all were located within the old Durham township

<http://www.rootsweb.ancestry.com/~qchuntin/location/s.htm>

<http://www.rootsweb.ancestry.com/~qcchatea/cadastre/cadastre.htm>

<http://www.qfhs.ca/libraryRecords.php?page=1&nr=50&le=&scl=&st=T&srch=Chateauguay>

### **South Georgetown - Chateauguay**

A region located near English River, Williamstown, Jamestown, Russelltown

1802 - **North & South Georgetown Cemetery in Howick** - BAnQ book of burials #1461 (1802-1863) - QFHS #REF-CL-152.4 (1802-1863)

1817 - **South Georgetown Presbyterisan Cemetery in Howick** - BAnQ book of burials #1461 (1817-1980) - QFHS #REF-CL-152.4 (1817-1980)

<http://www.rootsweb.ancestry.com/~qchuntin/location/s.htm>

<http://www.rootsweb.ancestry.com/~qcchatea/cadastre/cadastre.htm>

<http://www.qfhs.ca/libraryRecords.php?page=1&nr=50&le=&scl=&st=T&srch=Chateauguay>

### **South Hinchinbrook - Huntingdon**

A village in the Trout river district of Hinchinbrook

<http://www.rootsweb.ancestry.com/~qchuntin/location/s.htm>

<http://www.qfhs.ca/libraryRecords.php?page=1&nr=50&le=&scl=&st=T&srch=Huntingdon>

### **Southwest Concession - Chateauguay**

A hamlet which was later renamed Bean River, the latter located in the English River, Williamstown region - A portion of the Southwest Concession was also referred to as The Irish Concession

<http://www.rootsweb.ancestry.com/~qchuntin/location/s.htm>

<http://www.rootsweb.ancestry.com/~qcchatea/cadastre/cadastre.htm>

<http://www.qfhs.ca/libraryRecords.php?page=1&nr=50&le=&scl=&st=T&srch=Chateauguay>

### **Sparrow Settlement - Huntingdon**

Also referred to as Sparrow Douglas and also known as New Ireland Settlement or New Erin Concession and located within the township of Godmanchester

<http://www.rootsweb.ancestry.com/~qchuntin/location/s.htm>

<http://www.qfhs.ca/libraryRecords.php?page=1&nr=50&le=&scl=&st=T&srch=Huntingdon>

### **Stacey's Corners - Huntingdon**

A hamlet also known as Manningville located within Franklin Centre

<http://www.rootsweb.ancestry.com/~qchuntin/location/s.htm>

<http://www.qfhs.ca/libraryRecords.php?page=1&nr=50&le=&scl=&st=T&srch=Huntingdon>



## **Stafford - Huntingdon**

An early hamlet within Covey Hill

<http://www.rootsweb.ancestry.com/~qchuntin/location/s.htm>

<http://www.qfhs.ca/libraryRecords.php?page=1&nr=50&le=&scl=&st=T&srch=Huntingdon>

## **Starnes Settlement - Huntingdon**

An early settlement within Hemmingford township also known as Starnes Mill, Starnes Neighborhood, Starnesborough

1845 - **Anglican Missionaries** - see Hemmingford

<http://www.rootsweb.ancestry.com/~qchuntin/location/s.htm>

<http://www.qfhs.ca/libraryRecords.php?page=1&nr=50&le=&scl=&st=T&srch=Huntingdon>

## **Stewart's Corners - Huntingdon**

An early settlement in Hemmingford township

<http://www.rootsweb.ancestry.com/~qchuntin/location/s.htm>

<http://www.qfhs.ca/libraryRecords.php?page=1&nr=50&le=&scl=&st=T&srch=Huntingdon>

## **Stockwell - Huntingdon**

An early hamlet also known as Havelock

<http://www.rootsweb.ancestry.com/~qchuntin/location/s.htm>

<http://www.qfhs.ca/libraryRecords.php?page=1&nr=50&le=&scl=&st=T&srch=Huntingdon>

## **St-Anicet - Huntingdon**

see also Laguerre, see also Rankin

1831 - **Rankin Cemetery** - BAnQ book of burials #1480 (1831-1899) - QFHS #REF-CL-152.4 (1831-1899)

1856 - **Laguerre Presbyterian** - BAnQ films (1856-1899)

<http://www.rootsweb.ancestry.com/~qchuntin/location/s.htm>

<http://www.leslabelle.com/Cimetieres/AfficherCim.asp?MP=E3&CID=1974>

<http://www.leslabelle.com/Cimetieres/ListaCims.asp?MP=E3&TY=C&SS=6>

<http://www.leslabelle.com/Cimetieres/ListaCims.asp?MP=E3&TY=C&SS=6>

<http://www.qfhs.ca/libraryRecords.php?page=1&nr=50&le=&scl=&st=T&srch=Huntingdon>

## **St-Chrysostome - Chateauguay**

1842 - **St. Matthew's Episcopalian Cemetery** - QFHS #REF-CL-152.4 & 153.4 - 42 pages (1842-1980) - BAnQ book of burials #1461 (1842-1980)

1847 - **St. Matthew's Episcopalian Church** - QFHS Burton Lang Collection #REF-GS-152.4 Combined BMD Index Registers (1847-1899)

<http://www.rootsweb.ancestry.com/~qchuntin/location/s.htm>

<http://www.leslabelle.com/Cimetieres/AfficherCim.asp?MP=E3&CID=2197>

<http://www.leslabelle.com/Cimetieres/ListaCims.asp?MP=E3&TY=C&SS=14>

<http://www.rootsweb.ancestry.com/~qcchatea/cadastre/cadastre.htm>

<http://www.qfhs.ca/libraryRecords.php?page=1&nr=50&le=&scl=&st=T&srch=Chateauguy>

### **St. George Parish - Napierville**

Also referred to as Henryville, or at least a portion of the Parish of St. George - also referred to as St. George of Clarenceville - see also St. Thomas Parish

1822 - **Beechridge Presbyterian Cemetery** - QFHS #CL-152.4 (1822-1975) - BAnQ book #1461 burials (1822-1975)

1837 - **Beechridge Presbyterian** - BAnQ films (1837-1890)

<http://www.rootsweb.ancestry.com/~qchuntin/location/s.htm>

<http://www.leslabelle.com/Cimetieres/ListerCims.asp?MP=E3&TY=M&SS=35>

### **St. James Parish - Napierville**

Also known as the seigniorie of St. James and established in the early 1800s in the Napierville, Sherrington, Thwaite, St. Thomas, St. Normand region

<http://www.rootsweb.ancestry.com/~qchuntin/location/s.htm>

<http://www.leslabelle.com/Cimetieres/ListerCims.asp?MP=E3&TY=M&SS=35>

### **St-Lazare - Vaudreuil**

see Hudson

<http://www.hudsonhistoricalsociety.ca/>

<http://www.sgvc.ca/>

<http://www.qfhs.ca/libraryRecords.php?page=1&nr=50&le=&scl=&st=T&srch=vaudreuil>

### **St-Louis de Gonzague - Beauharnois**

1850 – **Knox Presbyterian Church** - Organized in 1852, still active in 1899 - sources: Ken Steffenson & Registres de l'état civil - BAnQ films (1850-1925) - Quebec Records (1850-1925) - Ancestry.ca (1850-1925) - FamilySearch.org - Quebec, Non-Catholic Parish Registers, 1763-1967 (1852-1899)

1864 - **Knox Presbyterian Cemetery** - QFHS #CL-152.4 (1845-1967) - BAnQ book of burials #1477 (1845-1967)

1925 – **United Church** - BAnQ films (1925-1940) - Quebec Records (1925-1940) - Ancestry.ca (1925-1940)

<http://www.rootsweb.ancestry.com/~qchuntin/location/s.htm>

[http://www.rootsweb.ancestry.com/~qcchatea/beau\\_cemeteries/st\\_louis\\_prot/namelist.htm](http://www.rootsweb.ancestry.com/~qcchatea/beau_cemeteries/st_louis_prot/namelist.htm)

[familysearch.org/search/image/index?owc=waypoints](http://familysearch.org/search/image/index?owc=waypoints)

<http://www.rootsweb.ancestry.com/~qcchatea/cadastre/cadastre.htm>

<http://www.qfhs.ca/libraryRecords.php?page=1&nr=50&le=&scl=&st=T&srch=Beauharnois>

### **St. Michael's - Huntingdon**

A village which later became Athelstan, the latter located within Hinchinbrooke township

1863 - **Methodist & Presbyterian Missionaries** - see Athelstan

<http://www.rootsweb.ancestry.com/~qchuntin/location/s.htm>

<http://www.qfhs.ca/libraryRecords.php?page=1&nr=50&le=&scl=&st=T&srch=Huntingdon>

## **St. Normand Parish - Napierville**

Established in 1809 as the seigniority of St. Normand and located in the Napierville region

<http://www.rootsweb.ancestry.com/~qchuntin/location/s.htm>

<http://www.leslabelle.com/Cimetieres/ListerCims.asp?MP=E3&TY=M&SS=35>

## **St. Regis - Huntingdon**

See Akwesasne

<http://www.rootsweb.ancestry.com/~qchuntin/location/s.htm>

<http://www.qfhs.ca/libraryRecords.php?page=1&nr=50&le=&scl=&st=T&srch=Huntingdon>

## **St. Rémi - Napierville**

1846 – **St. George's Anglican** – Organized in 1846, would close its doors in 1979 - This parish was somehow associated with St. Matthew's of Edwardstown and Christ Church of Russelltown Flats - BAnQ films (1846-1857) - Quebec Records (1846-1857) - Ancestry.ca (1846-1857) - Anglican Archives Montréal (1846 & 1861 & 1975-1979) - see also Edwardstown and St. Matthew's in Russelltown Flats

1846 - **St. George's Anglican Cemetery**

<http://www.rootsweb.ancestry.com/~qchuntin/location/s.htm>

<http://www.leslabelle.com/Cimetieres/AfficherCim.asp?MP=E3&CID=2137>

<http://www.leslabelle.com/Cimetieres/ListerCims.asp?MP=E3&TY=M&SS=35>

## **St. Thomas Parish - Napierville**

The Parishes of St. Thomas and St. George are two discontinuous zones along the county of Missisquoi's western fringes without any township designation divided under the pre-1760 French parochial framework

<http://www.rootsweb.ancestry.com/~qchuntin/location/s.htm>

<http://www.leslabelle.com/Cimetieres/ListerCims.asp?MP=E3&TY=M&SS=35>

## **Ste-Clothilde - Chateauguay**

1837 – **Beechridge Presbyterian Mission** - The Beechridge Presbyterian Church is an old church established to serve the needs of the early Scottish pioneers in the Beechridge and Scotch Settlement areas of Williamstown, Seigniority of Beauharnois, now known as Sainte-Clotilde and the neighboring Municipality of Saint-Urbain Premier. The earliest Church of Scotland services were held in the first school house in the early 1820s and the present church building was built in the 1830s on land donated for a church and burying ground. Above text by CanadaGenWeb.org - QFHS Burton Lang Collection - Combined BMD Index #REF-GS-152.4 (1823-1925 & 1837-1925) 6 volumes - BAnQ films (1866-1941) - Quebec Records (1866-1841) - Ancestry.ca (1866-1941)

<http://www.rootsweb.ancestry.com/~qcchatea/cemeteries/beechridge/>

<http://www.rootsweb.ancestry.com/~qchuntin/location/s.htm>

<http://www.leslabelle.com/Cimetieres/AfficherCim.asp?MP=E3&CID=1359>

<http://www.leslabelle.com/Cimetieres/ListerCims.asp?MP=E3&TY=C&SS=14>

<http://www.rootsweb.ancestry.com/~qcchatea/cadastre/cadastre.htm>

<http://www.qfhs.ca/libraryRecords.php?page=1&nr=50&le=&scl=&st=T&srch=Chateauguay>

## **Sweet Settlement - Huntingdon**

Also referred to as Frontier, a hamlet of the past located in Hemmingford township near Covey Hill

<http://www.rootsweb.ancestry.com/~qchuntin/location/s.htm>

<http://www.qfhs.ca/libraryRecords.php?page=1&nr=50&le=&scl=&st=T&srch=Huntingdon>

## **Tatehurst - Chateauguay**

An early hamlet in the region of Ormstown

<http://www.rootsweb.ancestry.com/~qchuntin/location/t.htm>

<http://www.rootsweb.ancestry.com/~qcchatea/cadastre/cadastre.htm>

<http://www.qfhs.ca/libraryRecords.php?page=1&nr=50&le=&scl=&st=T&srch=Chateauguay>

## **The Irish Concession - Chateauguay**

Mostly referred to as Williamstown, the latter located near the English river and Bean river

<http://www.rootsweb.ancestry.com/~qchuntin/location/t.htm>

<http://www.rootsweb.ancestry.com/~qcchatea/cadastre/cadastre.htm>

<http://www.qfhs.ca/libraryRecords.php?page=1&nr=50&le=&scl=&st=T&srch=Chateauguay>

## **Teafield Road - Huntingdon**

Also referred to as Laird's Settlement

<http://www.rootsweb.ancestry.com/~qchuntin/location/t.htm>

<http://www.qfhs.ca/libraryRecords.php?page=1&nr=50&le=&scl=&st=T&srch=Huntingdon>

## **Thwaite - Napierville**

Also known as the Seigniorie of Thwaite and established in the 1790s or perhaps prior and located in the Sherrington region within today's Napierville county

<http://www.rootsweb.ancestry.com/~qchuntin/location/t.htm>

<http://www.leslabelle.com/Cimetieres/ListerCims.asp?MP=E3&TY=M&SS=35>

## **Townscroft - Huntingdon**

Located near Lawrence Towns, just north of route #52, now route #202.

1838 - **Towns Private Cemetery** - QFHS #REF-CL-152.4

<http://www.rootsweb.ancestry.com/~qchuntin/location/t.htm>

<http://www.qfhs.ca/libraryRecords.php?page=1&nr=50&le=&scl=&st=T&srch=Huntingdon>

## **Trout River - Huntingdon**

A hamlet in Godmanchester township

1840 - **Trout River Marshall Cemetery** - Located on road to the Border near Beaver Creek off the Trout River - QFHS #REF-CL-152.4

<http://www.rootsweb.ancestry.com/~qchuntin/location/t.htm>

<http://www.leslabelle.com/Cimetieres/AfficherCim.asp?MP=E3&CID=2064>

<http://www.qfhs.ca/libraryRecords.php?page=1&nr=50&le=&scl=&st=T&srch=Huntingdon>

## **Tullochgorum (Lower) - Chateauguay**

Also referred to as Cameron's Corners

<http://www.rootsweb.ancestry.com/~qchuntin/location/t.htm>

<http://www.rootsweb.ancestry.com/~qcchatea/cadastre/cadastre.htm>

<http://www.qfhs.ca/libraryRecords.php?page=1&nr=50&le=&scl=&st=T&srch=Chateauguay>

## **Ulchen - Huntingdon**

A hamlet in Franklin township

<http://www.rootsweb.ancestry.com/~qchuntin/location/u.htm>

<http://www.qfhs.ca/libraryRecords.php?page=1&nr=50&le=&scl=&st=T&srch=Huntingdon>

## **Upper Tullochgorum - Chateauguay**

An early hamlet within a concession in the Jamestown region - see also Lower Tullochgorum

<http://www.rootsweb.ancestry.com/~qchuntin/location/u.htm>

<http://www.rootsweb.ancestry.com/~qcchatea/cadastre/cadastre.htm>

<http://www.qfhs.ca/libraryRecords.php?page=1&nr=50&le=&scl=&st=T&srch=Chateauguay>

## **Upper Village - Chateauguay**

A village now known as Ste-Martine

<http://www.rootsweb.ancestry.com/~qchuntin/location/u.htm>

<http://www.rootsweb.ancestry.com/~qcchatea/cadastre/cadastre.htm>

<http://www.qfhs.ca/libraryRecords.php?page=1&nr=50&le=&scl=&st=T&srch=Chateauguay>

## **Valleyfield - Beauharnois**

A city on the Ontario border and New York State border, south of the St. Lawrence, southwest of Vaudreuil county

1832 - **Church Registers Protestant Families** - Indexes of Protestant families from 1832 to 1935 - BAnQ films (1832-1935) - Quebec Records (1832-1935) - Ancestry.ca (1832-1935) - BAnQ Online Civil Registers (1830-1839)

1850 - **Registres de l'état civil** (1850-1966 under Valleyfield Methodist, Presbyterian, Church of England)

1850 – **Knox Presbyterian in St. Louis de Gonzague & Valleyfield** - BAnQ films (1850-1855 & 1857-1872 & 1877-1899 & 1887-1925) - Quebec Records (1850-1855 & 1857-1872 & 1877-1887 &

1887-1925) - Ancestry.ca (1850-1855 & 1857-1872 & 1877-1887 & 1887-1925) - St. Andrew's Pastoral Charge Chateauguay (1877-1937)

1859 - **Valleyfield Protestant Cemetery** - QFHS #REF-CL-152.4 (1859-1981) - BAnQ book of burials #1477 (1859-1981)

1877 – **Methodist Church** - Organized in 1879 - BAnQ films (1879-1935 & 1887-1940) - Quebec Records (1879-1935 & 1887-1940) - Ancestry.ca (1879-1935 & 1887-1940) - St. Andrew's Pastoral Charge Chateauguay (1877-1955) - FamilySearch.org - Quebec, Non-Catholic Parish Registers,

1763-1967 (1877-1898)

1885 – **Baptist Church** - Organized in 1885, closed in 1886 - sources: Ken Steffenson & Registres de l'état civil - BAnQ films (1885-1886) - Quebec Records (1885-1886) - Ancestry.ca (1885-1886) - FamilySearch.org - Quebec, Non-Catholic Parish Registers, 1763-1967 (1885-1886)

1893 – **St. Mark's Anglican** - Organized in 1893 under the stewardship of Rev. L.G.A. Roberts, Rev. R.Y. Overing presiding in 1897, Rev. G.H. Gagnon from 1898, Rev. A.G. Ascah from 1906, Rev. Ebenezer Scott from 1911, Rev. R.H. Parks from 1933 - sources: Anglican Archives, Ken Steffenson, Registres de l'état civil and others - BAnQ films (1895-1940) - Quebec Records (1895-1940) - Ancestry.ca (1895-1940) - Anglican Archives Montréal (1895-1995)

1926 – **United Church** - BAnQ (1926-1940 & 1926-1935) - Quebec Records (1926-1940 & 1926-1935) - Ancestry.ca (1926-1940 & 1926-1935) - St. Andrew's Pastoral Charge Chateaugay (1926-1982)

1949 – **Nitro Union Church (Anglican)** - The congregation was organized in 1949 as a Union Church - The church closed in 1965 - Anglican Archives Montréal (1949-1965)

<http://bibnum2.banq.qc.ca/bna/ecivil>

[familysearch.org/search/image/index?owc=waypoints](http://familysearch.org/search/image/index?owc=waypoints)

<http://www.rootsweb.ancestry.com/~qchuntin/location/u.htm>

[http://www.rootsweb.ancestry.com/~qcchatea/beau\\_cemeteries/valleyfield\\_prot/namelist.htm](http://www.rootsweb.ancestry.com/~qcchatea/beau_cemeteries/valleyfield_prot/namelist.htm)

<http://www.rootsweb.ancestry.com/~qcchatea/cadastre/cadastre.htm>

<http://www.leslabelle.com/Cimetieres/ListerCims.asp?MP=E3&TY=C&SS=6>

<http://www.qfhs.ca/libraryRecords.php?page=1&nr=50&le=&scl=&st=T&srch=Beauharnois>

## **Vaudreuil - Vaudreuil**

Located west of the Island of Montreal across the Ottawa river

1841 - **Vaudreuil Episcopalian Parish** - Rev. J. Pike, presiding from 1841, Rev. J. Lindsay, from 1885, Rev. H. Bancroft from 1903 - QFHS book #REF-HG-152.9 R6 The history of the Anglican Parish of Vaudreuil - BAnQ films (1841-1941 Anglican in Vaudreuil, Hudson Heights, Como) - Quebec Records (1841-1941) -

Ancestry.ca (1841-1941) - Anglican Archives Montréal (1947-1998), prior to its foundation, the area was part of the Parish of Côteau-du-Lac

[www.parishofvaudreuil.com/index.htm](http://www.parishofvaudreuil.com/index.htm)

<http://www.leslabelle.com/Cimetieres/ListerCims.asp?MP=E3&TY=C&SS=68>

<http://www.hudsonhistoricalsociety.ca/>

<http://www.sgvc.ca/>

<http://www.qfhs.ca/libraryRecords.php?page=1&nr=50&le=&scl=&st=T&srch=vaudreuil>

## **Vendôme - Beauharnois**

A hamlet near the town of Beauharnois

<http://www.rootsweb.ancestry.com/~qchuntin/location/u.htm>

<http://www.rootsweb.ancestry.com/~qcchatea/cadastre/cadastre.htm>

<http://www.qfhs.ca/libraryRecords.php?page=1&nr=50&le=&scl=&st=T&srch=Beauharnois>



## **Vicars - Huntingdon**

An early hamlet also referred to in early days as Mannagh's Corners or Vicars or Havelock Corners, all within Havelock township

1901 - **Vicars Church of England Mission** - Registres de l'état civil (1901-1904 & 1928-1930)

<http://www.rootsweb.ancestry.com/~qchuntin/location/u.htm>

<http://www.qfhs.ca/libraryRecords.php?page=1&nr=50&le=&scl=&st=T&srch=Huntingdon>

## **Victoria Settlement - Huntingdon**

A hamlet near Godmanchester

<http://www.rootsweb.ancestry.com/~qchuntin/location/u.htm>

<http://www.qfhs.ca/libraryRecords.php?page=1&nr=50&le=&scl=&st=T&srch=Huntingdon>

## **West Hemmingford - Huntingdon**

A settlement in Hemmingford township, more precisely within the towns of Franklin and Havelock

<http://www.rootsweb.ancestry.com/~qchuntin/location/w.htm>

<http://www.qfhs.ca/libraryRecords.php?page=1&nr=50&le=&scl=&st=T&srch=Huntingdon>

## **Williamstown - Chateauguay**

A settlement near English River and Bean River - A portion of Williamstown was also referred to as The Irish Concession

<http://www.rootsweb.ancestry.com/~qchuntin/location/w.htm>

<http://www.rootsweb.ancestry.com/~qcchatea/cadastre/cadastre.htm>

<http://www.qfhs.ca/libraryRecords.php?page=1&nr=50&le=&scl=&st=T&srch=Chateauguay>

## **Woodlands - Chateauguay**

A town near Léry on the shores of Lake St-Louis between Chateauguay and Beauharnois

<http://www.rootsweb.ancestry.com/~qchuntin/location/w.htm>

<http://www.rootsweb.ancestry.com/~qcchatea/cadastre/cadastre.htm>

<http://www.qfhs.ca/libraryRecords.php?page=1&nr=50&le=&scl=&st=T&srch=Chateauguay>

## **Wylie's Farm - Wylie's Creek - Chateauguay**

See Riverfield

<http://www.rootsweb.ancestry.com/~qchuntin/location/w.htm>

<http://www.rootsweb.ancestry.com/~qcchatea/cadastre/cadastre.htm>

<http://www.qfhs.ca/libraryRecords.php?page=1&nr=50&le=&scl=&st=T&srch=Chateauguay>

## **Yankee Ridge - Huntingdon**

A settlement near Godmanchester

<http://www.rootsweb.ancestry.com/~qchuntin/location/w.htm>

<http://www.qfhs.ca/libraryRecords.php?page=1&nr=50&le=&scl=&st=T&srch=Huntingdon>

# **Repositories**

QFHS Library

United Empire Loyalists - Two bookcases contain material provided by Heritage Branch (Montreal) of the Empire Loyalists Association of Canada - 514-937-4867 -  
The Loyalists of Quebec - QFHS Bookstore #A1700 -  
Land Grants by the Crown - From 1763 to 1890 in Quebec Alphabetical Index to Land Grants - QFHS #REF-GS-150.4 Q4 - compilers: Robert Dunn & Derek Hopkins  
Cadastre Abrégé (Cadastral Survey or Land Register) - QFHS #REF-AD-151.4 C33 #113 Seigneurie de St-Normand (1860) - #111 Seigneurie de Saint James (1860) - #110 Seigneurie de Saint George (1860) - #C-3 Seigneurie de Beauharnois (1863) - #127 Seigneurie de Vaudreuil (1860) #104 - Seigneurie de Saint Armand (1860) - #93 Seigneurie de Noyan (1861) -

## Repositories In Montréal and Ontario

### Genealogical Societies

**QFHS - Quebec Family History Society** - Pointe Claire - Mailing Address; P.O. Box 715 Pointe Claire-Dorval Postal Station  
15 Donegani Ave. Pointe-Claire , Quebec H9R 4S8 -514-695-1502 - Library 173 Avenue Cartier, Pointe-Claire - [www.qfhs.ca](http://www.qfhs.ca) - [qfhs@bellnet.ca](mailto:qfhs@bellnet.ca) -  
Book Store <http://qfhs.ca/store.php?sid=1>

**Chateauguay Valley Historical Society** - P.O. Box 61, - Howick, QC J0S 1G0 -Publication Inquiries; Chateauguay Valley Historical Society, c/o Connie McClintock Wilson, 1588 1st Concession, Hinchinbrooke, QC J0S 1A0 - [j.c.wilson@rocler.qc.c](mailto:j.c.wilson@rocler.qc.c)

**Hudson Historical Society** - 541 Main, Hudson Heights, J0P 1J0 - 450-458-5026 - Maben Poirier  
<http://www.hudsonhistoricalsociety.ca/contact>  
<http://www.hudsonhistoricalsociety.ca/about>  
Publications  
<http://www.hudsonhistoricalsociety.ca/books>

**Hemmingford Historical Archives** - C.P. 1006,  
Hemmingford, QC. J0L 1H0 - Location: Hemmingford Elementary School, 548 Champlain Avenue, Room 111, Hemmingford, QC. J0L 1H0, Mary Ducharme - 514-778-2845 - [hfordarchives@gmail.com](mailto:hfordarchives@gmail.com)

**Société de Généalogie Vaudreuil-Cavagnal** - Bibliothèque de Vaudreuil-Dorion, Salle du Patrimoine, 51 rue Jeannotte, Vaudreuil-Dorion QC J7V 6E6 - Robert Daunais, Président - [www.sgvc.ca](http://www.sgvc.ca) - [sgvc@sgvc.ca](mailto:sgvc@sgvc.ca)

### Archives nationales du Québec

**BAnQ - Bibliothèque Archives nationales du Québec** - Montréal - [www.banq.qc.ca](http://www.banq.qc.ca) - [info@banq.qc.ca](mailto:info@banq.qc.ca) - 514-873-6000

## Church Archives

**Anglican Diocesan Archives Montreal** - Montréal <http://www.montreal.anglican.ca/z5dad/arch/De-activated%20pages/guide%20parishes.htm> - 514-843-6577 - [info@montreal.anglican.ca](mailto:info@montreal.anglican.ca) -

**United Church Archives Montreal & Ottawa Conference** - Montréal - [moarchivessucc@gmail.com](mailto:moarchivessucc@gmail.com) - 514-634-7015 #28 -

**Canadian Baptist Archives** - McMaster University - Hamilton ON - [cbarch@mcmaster.ca](mailto:cbarch@mcmaster.ca) - 905-525-9140 #23511

**Presbyterian Church of Canada Archives** - Toronto ON - <http://www.archeion.ca/places>  
[www.presbyterian.ca/archives/general.html](http://www.presbyterian.ca/archives/general.html) - 416-441-1111 - [banger@presbyterian.ca](mailto:banger@presbyterian.ca)

**Quebec Association of Baptist Churches** - Montréal - [www.quebecbaptist.org](http://www.quebecbaptist.org) - 514-937-1009 - [quebecbaptists@gmail.com](mailto:quebecbaptists@gmail.com)

**United Church of Canada - Hemmingford Pastotal Charge** - 450-247-3564  
<http://locator.united-church.ca/>

**United Church of Canada - Howick Pastoral Charge** - 450-829-3933  
<http://locator.united-church.ca/>

**United Church of Canada - Huntingdon Pastoral Charge** - 450-264-3383  
<http://locator.united-church.ca/>

**United Church of Canada - Ormstown-Franklin Pastoral Charge** - 450-829-3855  
<http://locator.united-church.ca/>

**United Church of Canada - Chateauguay St. Andrew's Pastoral Charge** - 450-698-1050  
<http://locator.united-church.ca/>  
<http://saintandrewsunitedchurch.org/>

**United Church of Canada - Hudson Pastoral Charge** - 450-458-4912 - <http://www.wyman-hudson.ca>

## Regional Genealogists:

Ken Steffenson - [www.rootsweb.ancestry.com/~qchuntin/queries1.htm](http://www.rootsweb.ancestry.com/~qchuntin/queries1.htm) - [ken.steffenson@telus.net](mailto:ken.steffenson@telus.net)

Burton Lang - Southwestern Genealogical Resources - [www.swquebec.ca/](http://www.swquebec.ca/) - [burt@gorum.ca](mailto:burt@gorum.ca)

Connie McClintock Wilson - Chateauguay Valley Historical Society - [j.c.wilson@rocler.ca](mailto:j.c.wilson@rocler.ca) - [www.rootsweb.ancestry.com/~qcchatea/cvhs.htm](http://www.rootsweb.ancestry.com/~qcchatea/cvhs.htm) -

Ken Steffenson - Churches of Huntingdon County - [www.rootsweb.ancestry.com/~qchuntin/hchurch/](http://www.rootsweb.ancestry.com/~qchuntin/hchurch/)

Sheila Hennessy - [Margeric7274@aol.com](mailto:Margeric7274@aol.com)

### **Contributors of source material**

Gary Aitken, Beverly Anderson-Levine, Bob Anger, Judy Antle, Tracey Arial, Bruce Armour, Fred Armstrong, Kim Arnold, Stanley Arnold, Jennie Arthur, Hugh Banfill, Leonard Barkes, Beattie Barr, Charles R. Barr, Joan Benoit, Hector Besner, Garry Bickes, Jeannie Bickes, Kevin Bickes, John A. Blow, William Bowron, Bill Brady, Estelle Brisson, James Caputo, Normand Charbonneau, Jean-François Chartrand, Robert Christie, Luc Charlebois, Martha Hennagin Cieglo, Margaret Rhynas Clarke, Leighh Boyle Coffin, Malcolm Cogswell, Louisa B. Cole, Dorothy A. Cummins, Bob Curry, Ruth Daly, Thomas A.G. Daly, Micheline Daprato, Ernest E. Dawson, Catherine Mathilda Thownsend Day, Herbert R. Derick, Gail Dever, Robert Dunn, Dick Eldridge, Kathy Feig, M. Fiddes, Kevin Fitzimmon, Françoise Fortin, Gaétan Fortin, Alex W. Fraser, Micheline Galaise, Robert J. Galbraith, W.G. Goodall, Robert J. Galbraith, Sylvia Green-Guenette, Steve Hadley, A.E. Hagar, Janice Hamilton, Phyllis Hamilton, Yvette Harper, Ann Brown Harris, Mimi Hayward, Hugh Heller, Sue Heller, Bill Henderson, Shirley Henderson-Valentine, Robert Hill, Roderick Lorne Hodgson, Marshall Hooker, Phoebe E. Hyde, Eleanor Hyland, George Ingras, Ruth MacGregor Jeffries, Bruce Johnson, Cecilia Karwowski, Douglas Kyle, Rolande Laduke, Shirley E. Lancaster, Burton Lang, Donald Lang, James Davies Lang, Adelaide Lanktree, Jim Laurie, Jean LeBrun, J. Leclair, Sophie Lemercier, Claire Lindell, Ian Liversuch, S.J. Livingstone, Marney MacDonald, George MacKenzie, Dan Mark, Lee Martin, Fraser Matheson, Mickey Maynard, Connie McClintock, Don McCrimmon, David McDougall, Robert McGee, Betty McKay MacKenzie, Barbara McPherson, A.W. Mullan, Beryll Myatt, Celia Nelson, Jean Brown Norman, Nora O'Hare, René Péron, Robert Petch, Margaret Peyton, Edward Phelph, Mary Plawutsky, Robert Poole, Pennie Redmile, Donald Reid, Melissa Richer, Mabel Ringereide, Walter Roach, Robert Robertson, Jody Robinson, Violet Robinson, Gerald A. Rogers, Jules Romme, Rhoda Ross, E.C. Royle, Heather Rutherford, Warren Sadler, Bertha Sangster, Gary Schroder, Adam L. Sellar, Robert Sellar, Marlene Simmons, Gina Smith, Alister Somerville, Susan Stanley, Lois Stephenson, Ken Steffenson, Donald V. Stirling, Bob Stoneberger, Jackie Hébert Stoneberger, James Sweeny, Lorraine Tannahill, E. James Tarlton, Robin Pitt-Taylor, Cyrus Thomas, John Thompson, June Todd, Micajah Townsend, Carol Truesdell, Alice Tully, Norm Valentine, Shirley Henderson Valentine, John Vipond, Richard Virr, Douglas Walkington, Gavin Watt, Pamela Wood Waugh, George Whillans, Arnold Whyte, Ronald Whyte, Robert Wilkins, G. Williams, J.J. Willis, Connie McClintock Wilson, Barbara Young

Last update: 2015-12-03

Compiled by: Jacques Gagné [gagne.jacques@sympatico.ca](mailto:gagne.jacques@sympatico.ca)